

U.S. Environmental Protection Agency  
River Reach File

Hydrologic Segment Plots — Washington

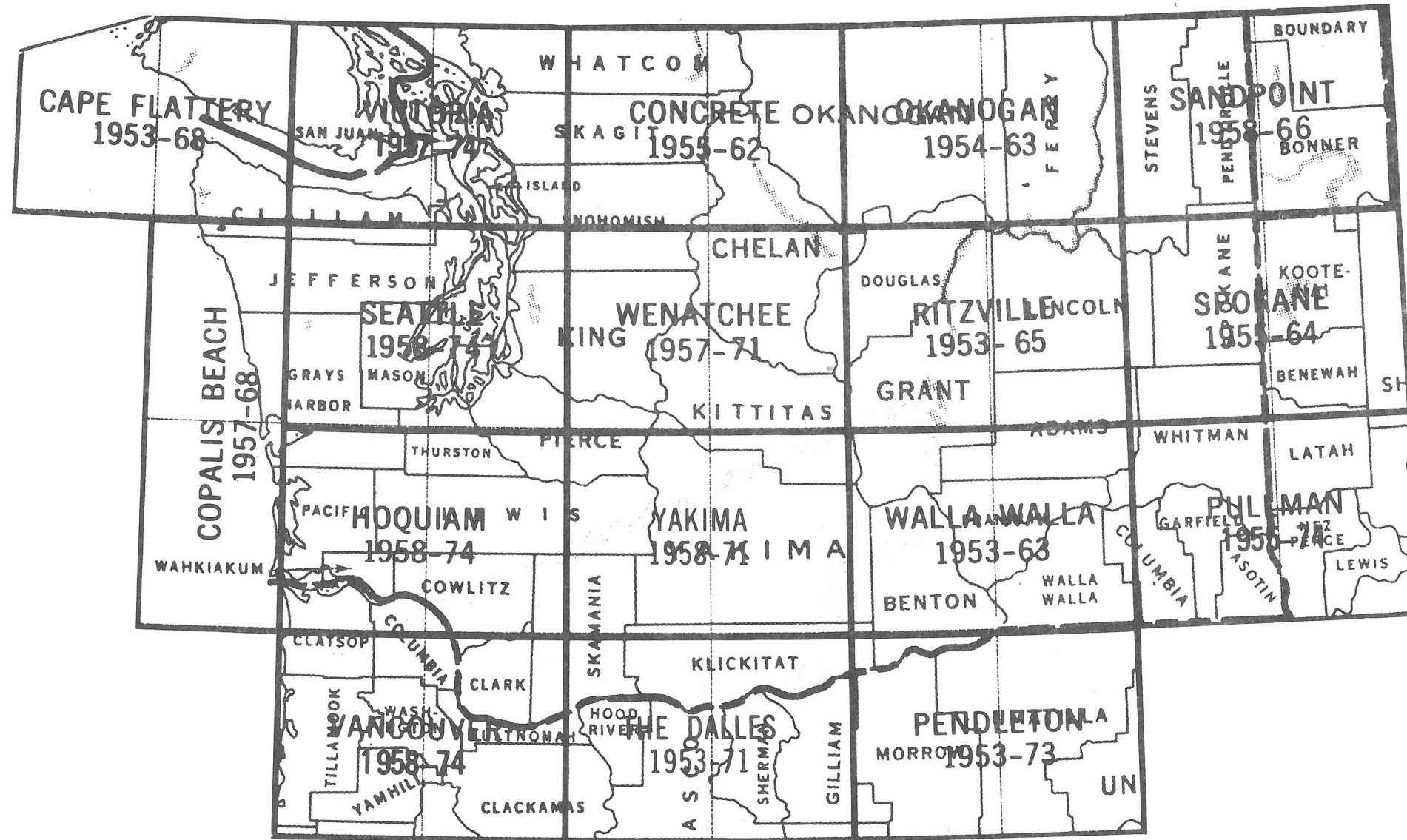


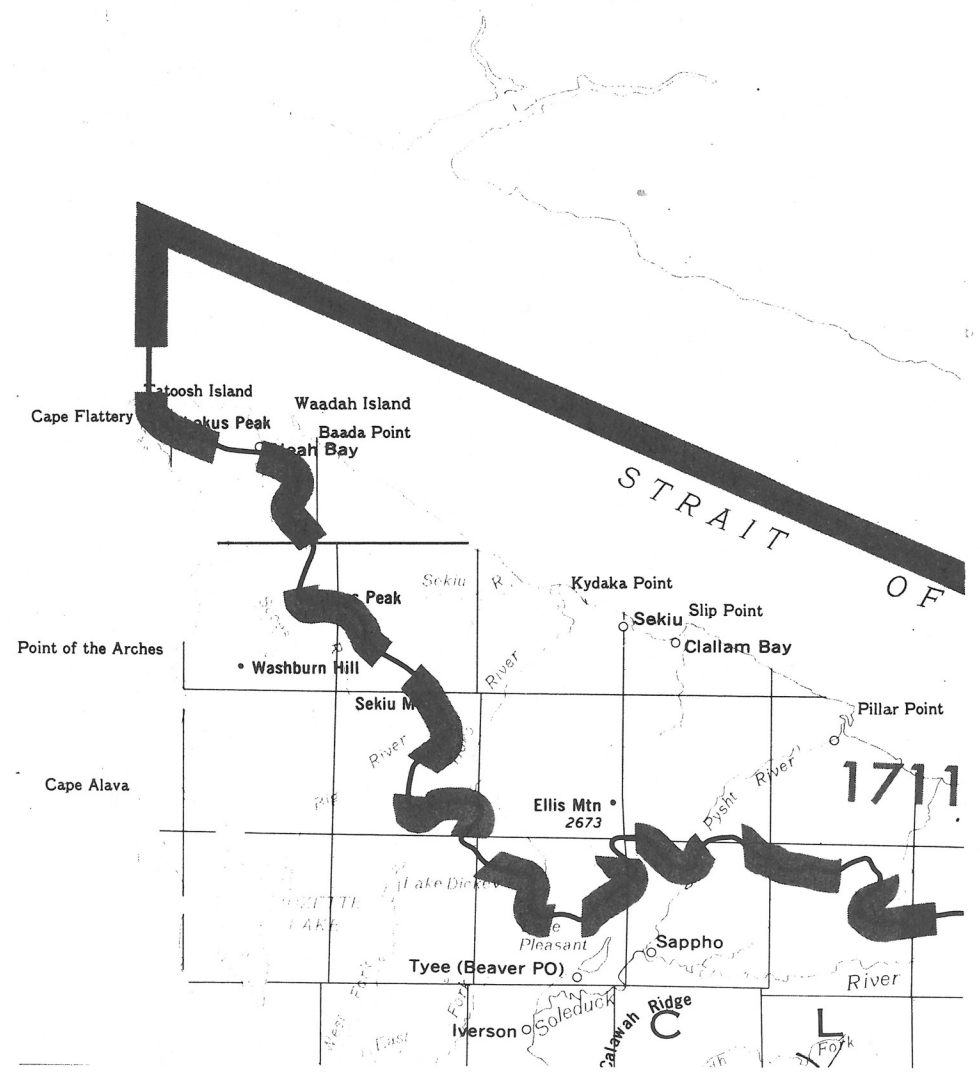
Prepared for the Pacific Northwest Rivers Study  
Bonneville Power Administration  
Division of Power Resources Planning  
October 1986

HYDROLOGIC SEGMENT PLOTS - WASHINGTON

| <u>MAP NAME</u>     | <u>LATITUDE/LONGITUDE</u> | <u>PAGE</u> |
|---------------------|---------------------------|-------------|
| CAPE FLATTERY       | 48/124                    | 3           |
| COPALIS BEACH NORTH | 47/124                    | 5           |
| COPALIS BEACH SOUTH | 46/124                    | 7           |
| VICTORIA            | 48/122                    | 9           |
| SEATTLE             | 47/122                    | 11          |
| HOQUIAM             | 46/122                    | 13          |
| VANCOUVER           | 45/122                    | 15          |
| CONCRETE            | 48/120                    | 17          |
| WENATCHEE           | 47/120                    | 19          |
| YAKIMA              | 46/120                    | 21          |
| THE DALLES          | 45/120                    | 23          |
| OKANOGAN            | 48/118                    | 25          |
| RITZVILLE           | 47/118                    | 27          |
| WALLA WALLA         | 46/118                    | 29          |
| PENDLETON           | 45/118                    | 31          |
| SANDPOINT           | 48/116                    | 33          |
| SPOKANE             | 47/116                    | 35          |
| PULLMAN             | 46/116                    | 37          |

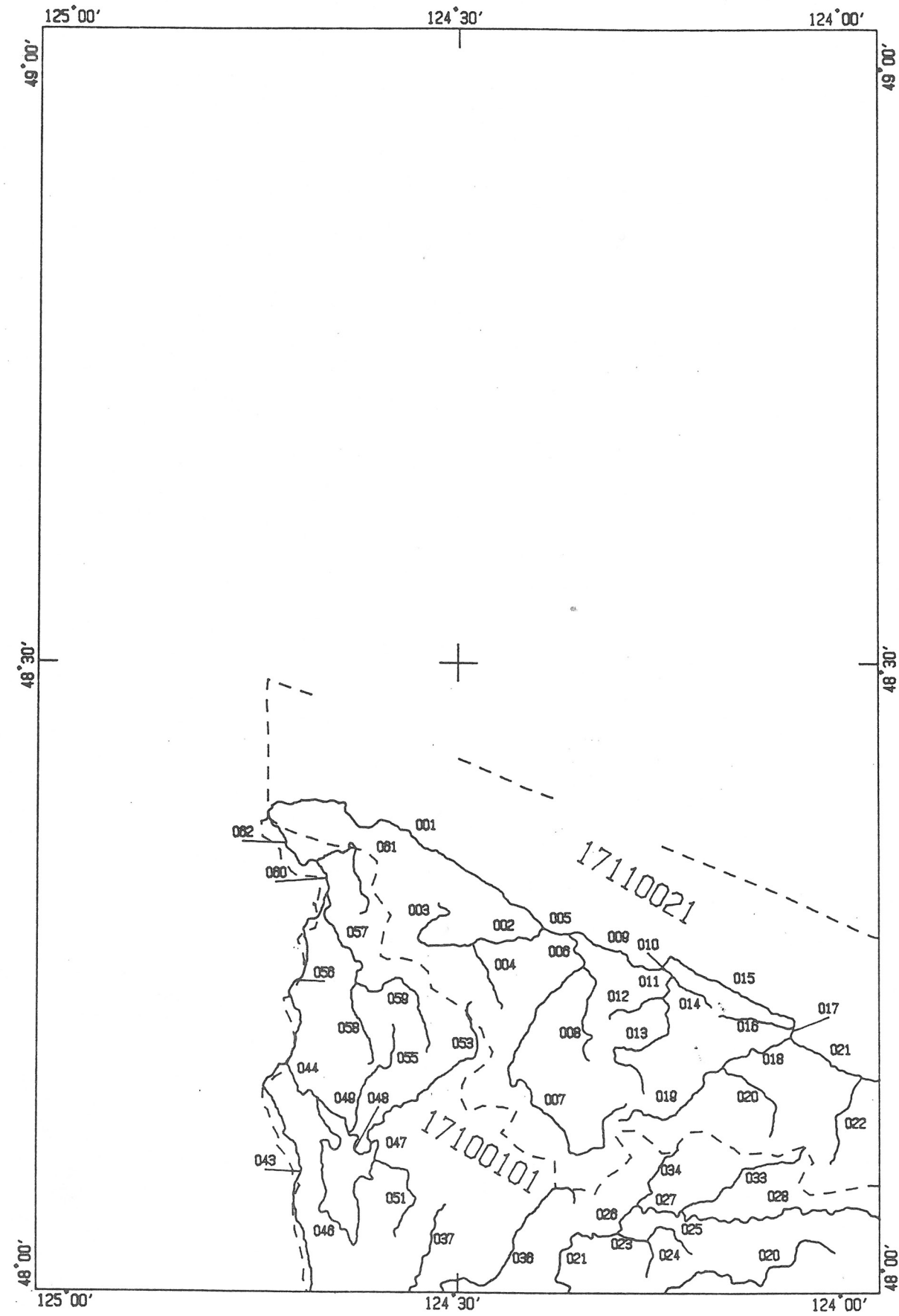
# MAP INDEX

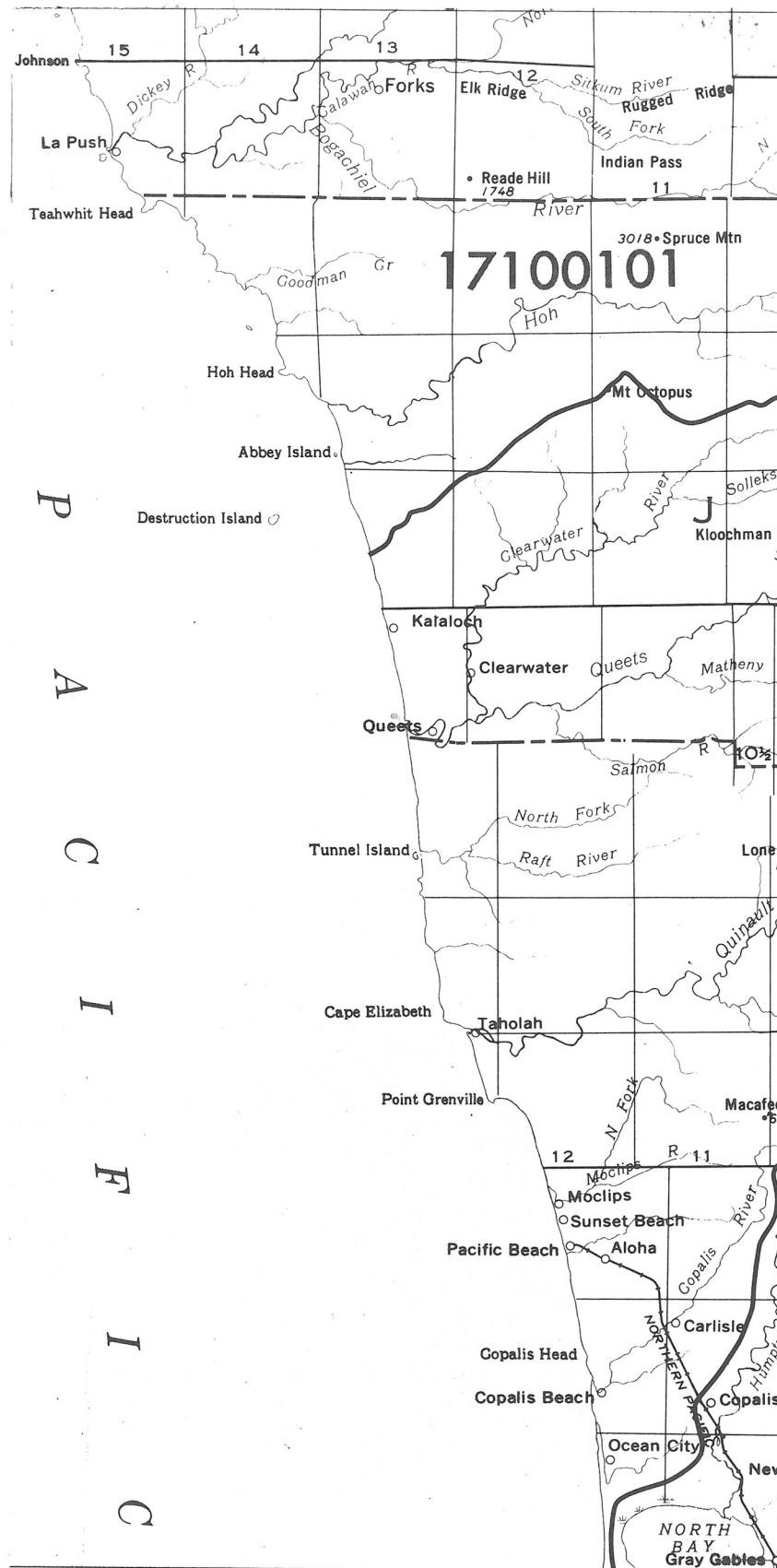




# CAPE FLATTERY

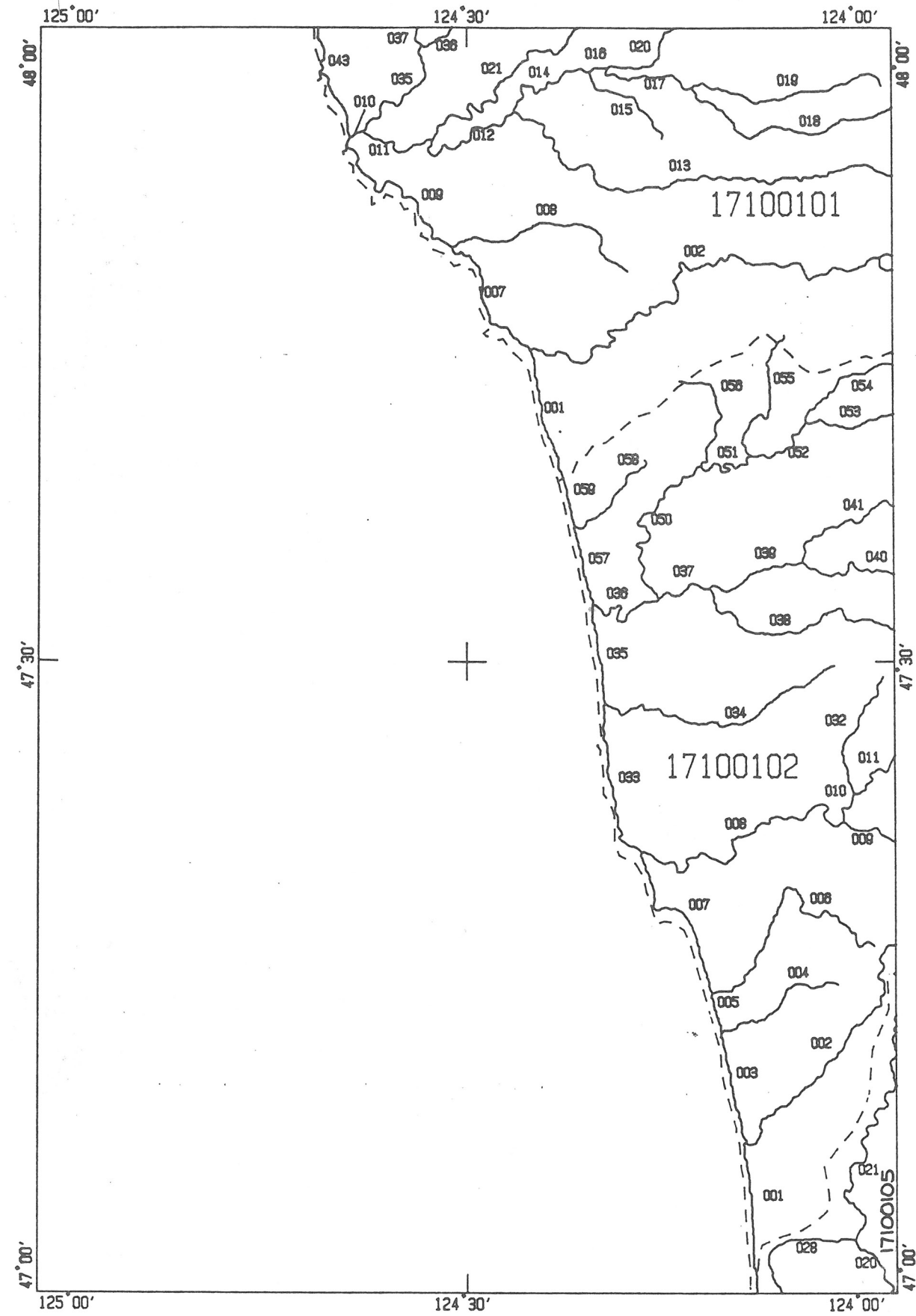
48/124

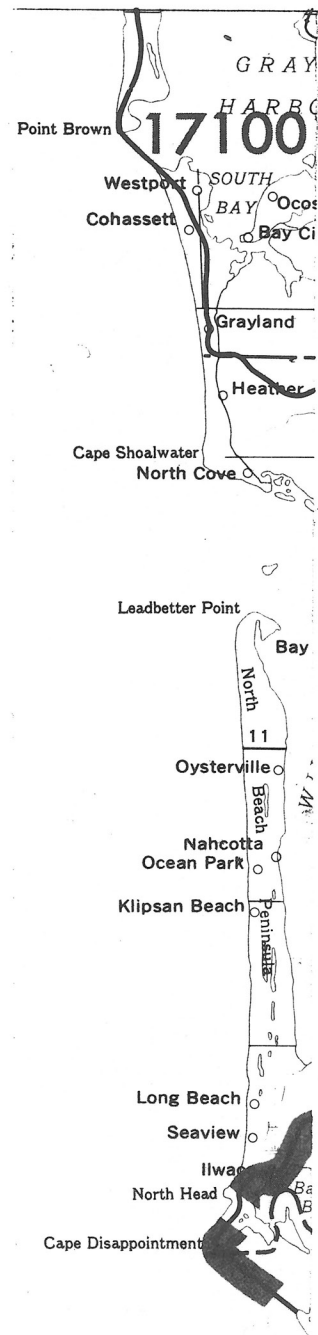




COPALIS BEACH NORTH

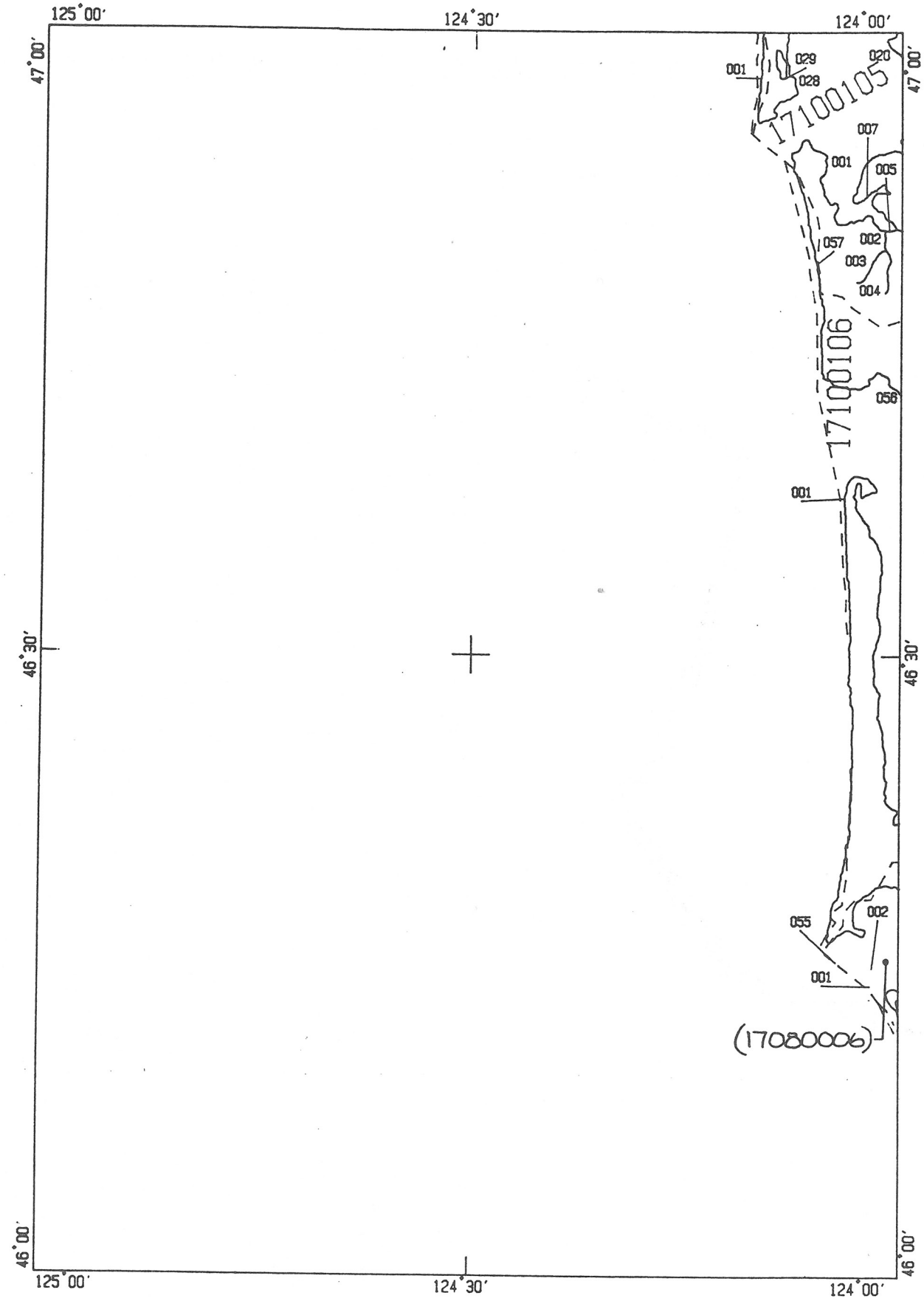
47/124

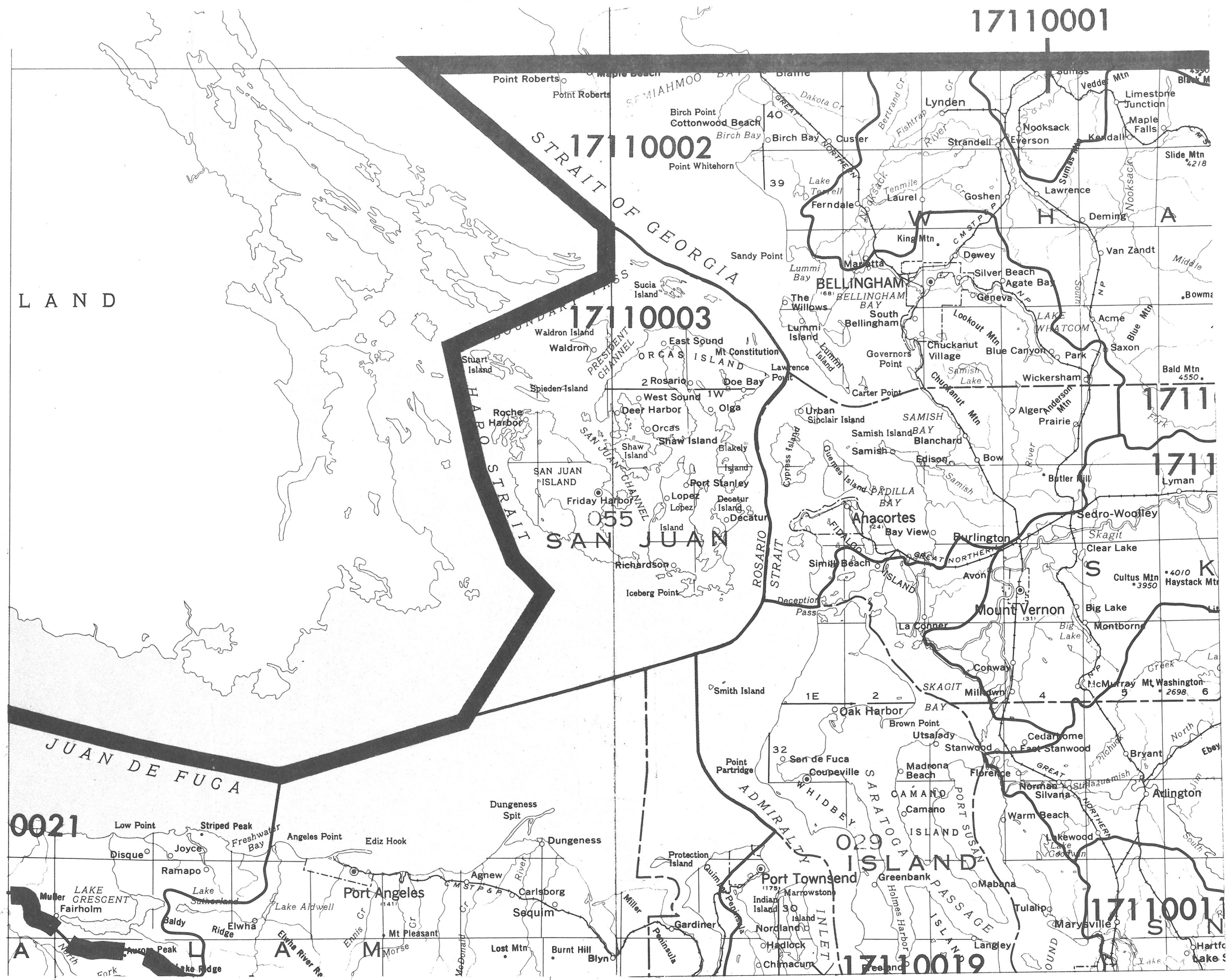




COPALIS BEACH SOUTH

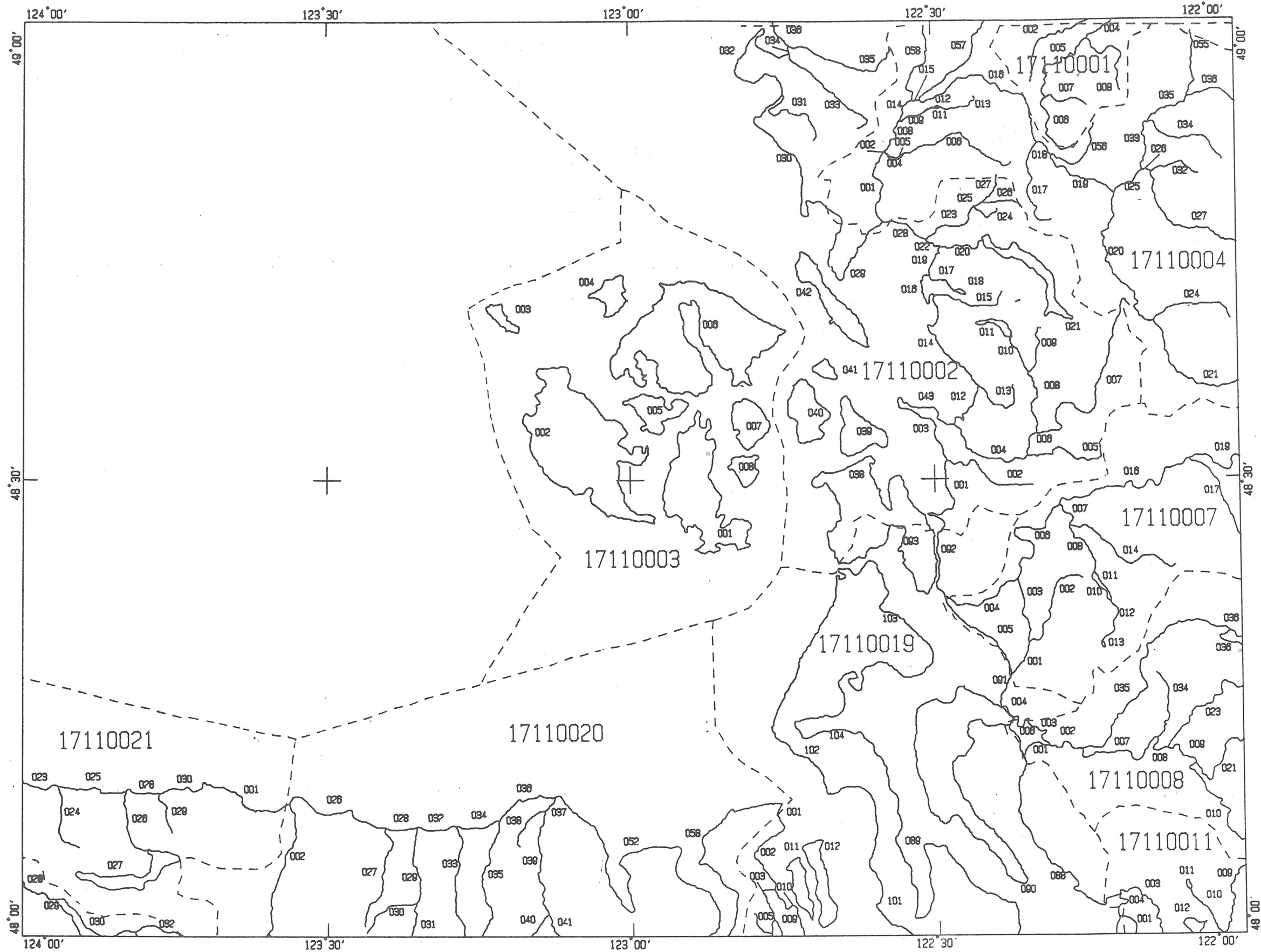
46/124

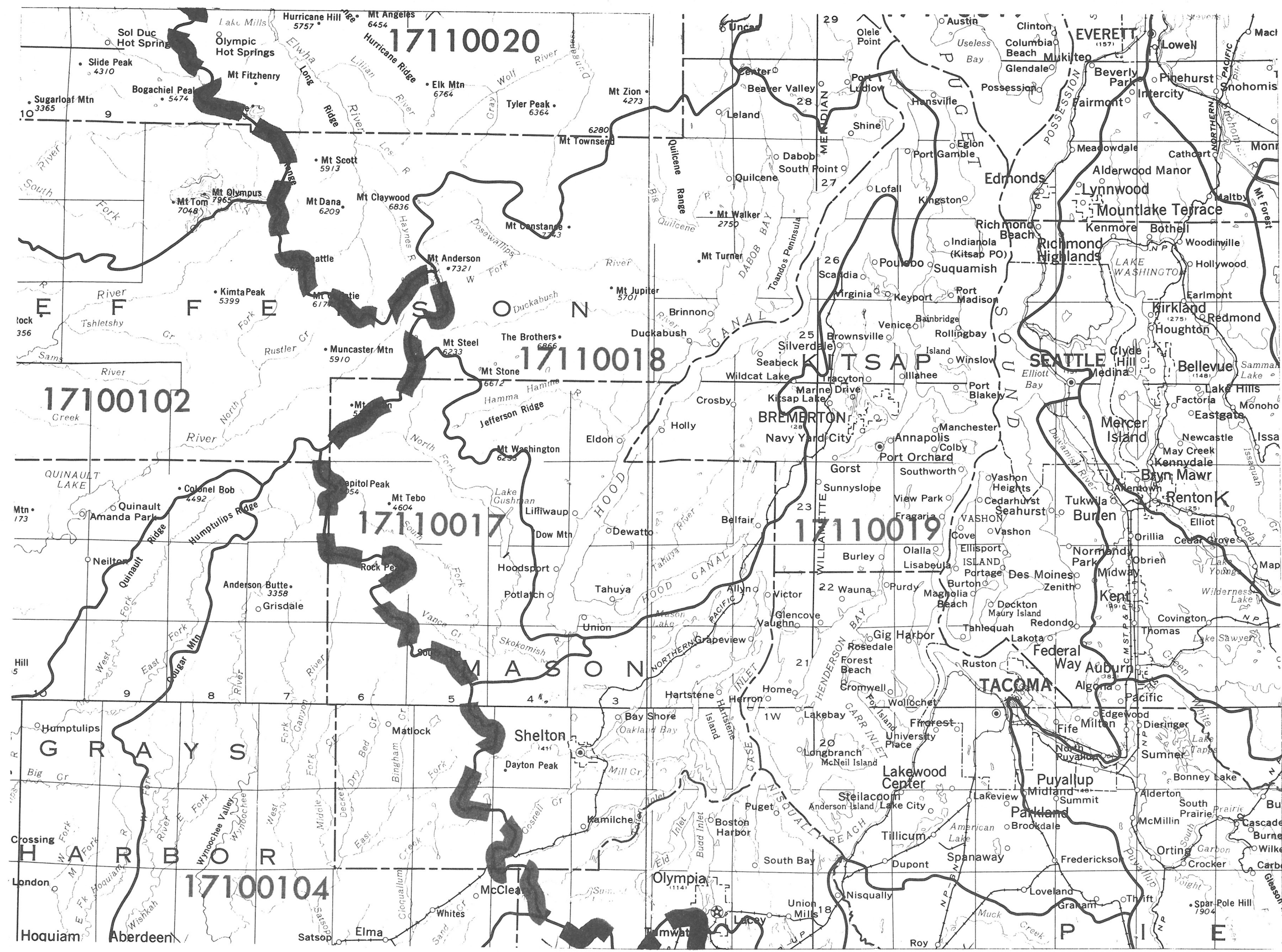




VICTORIA

48/122





17110020

17110018

17100102

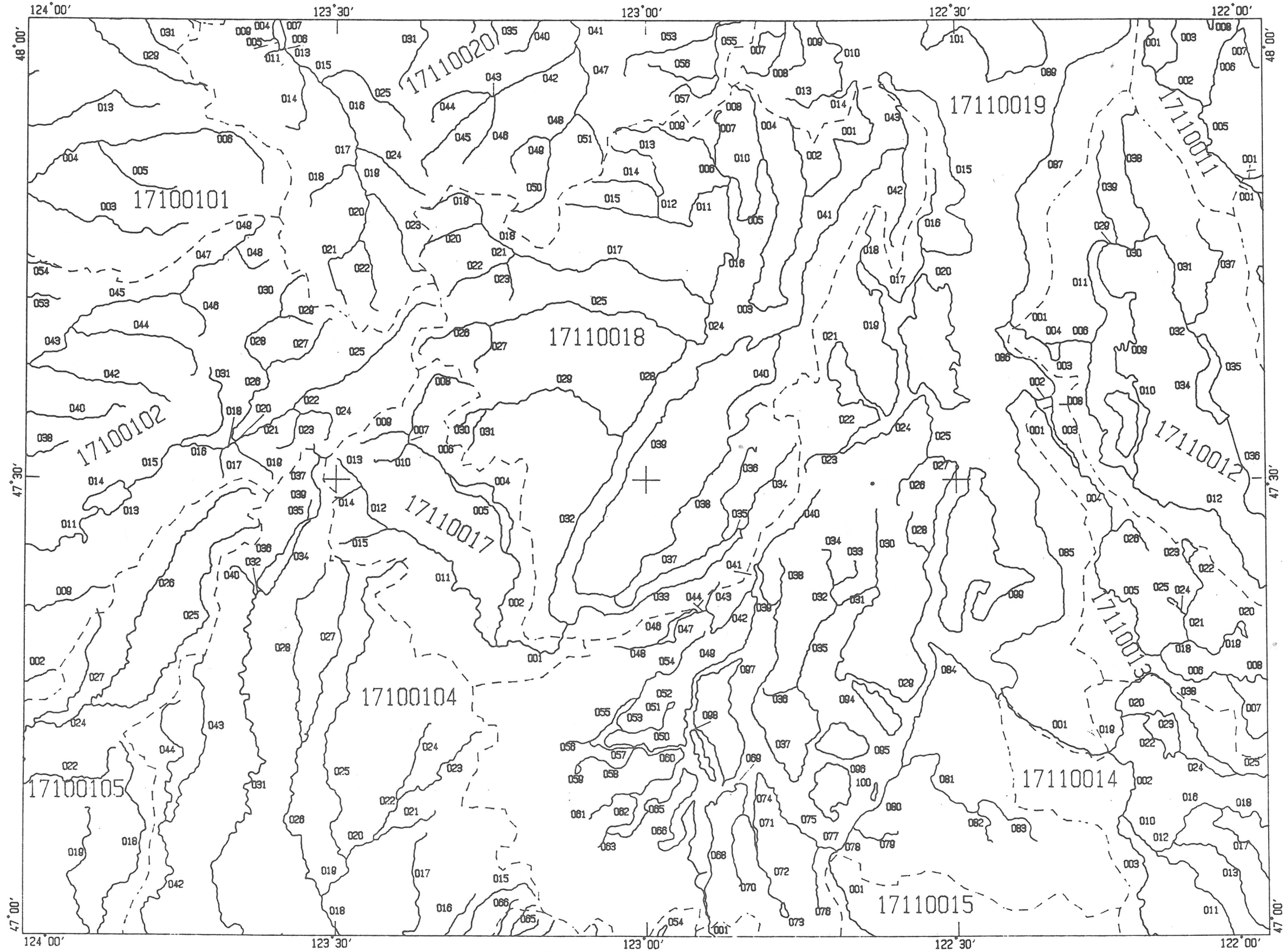
17110017

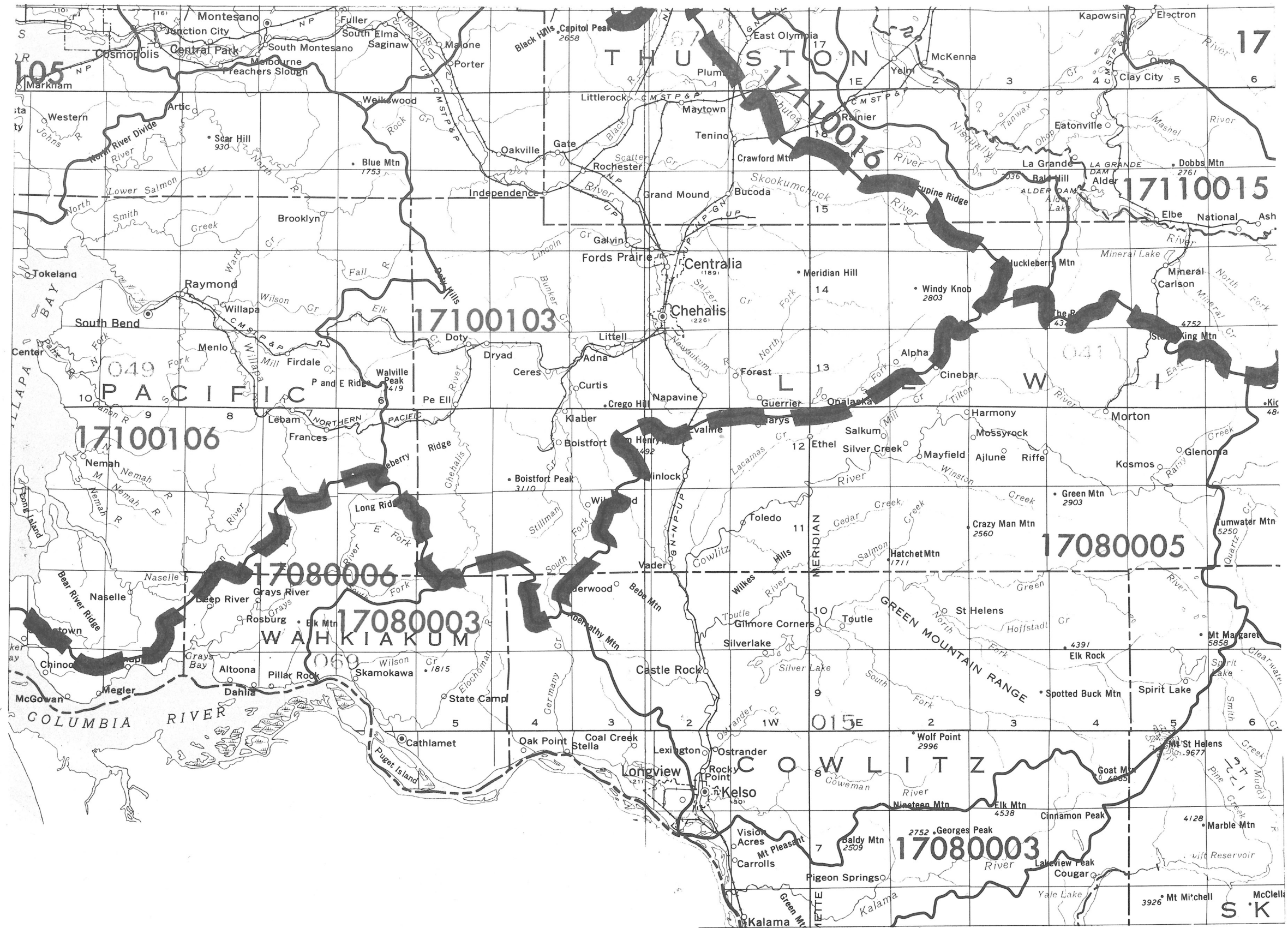
17110019

17100104

SEATTLE

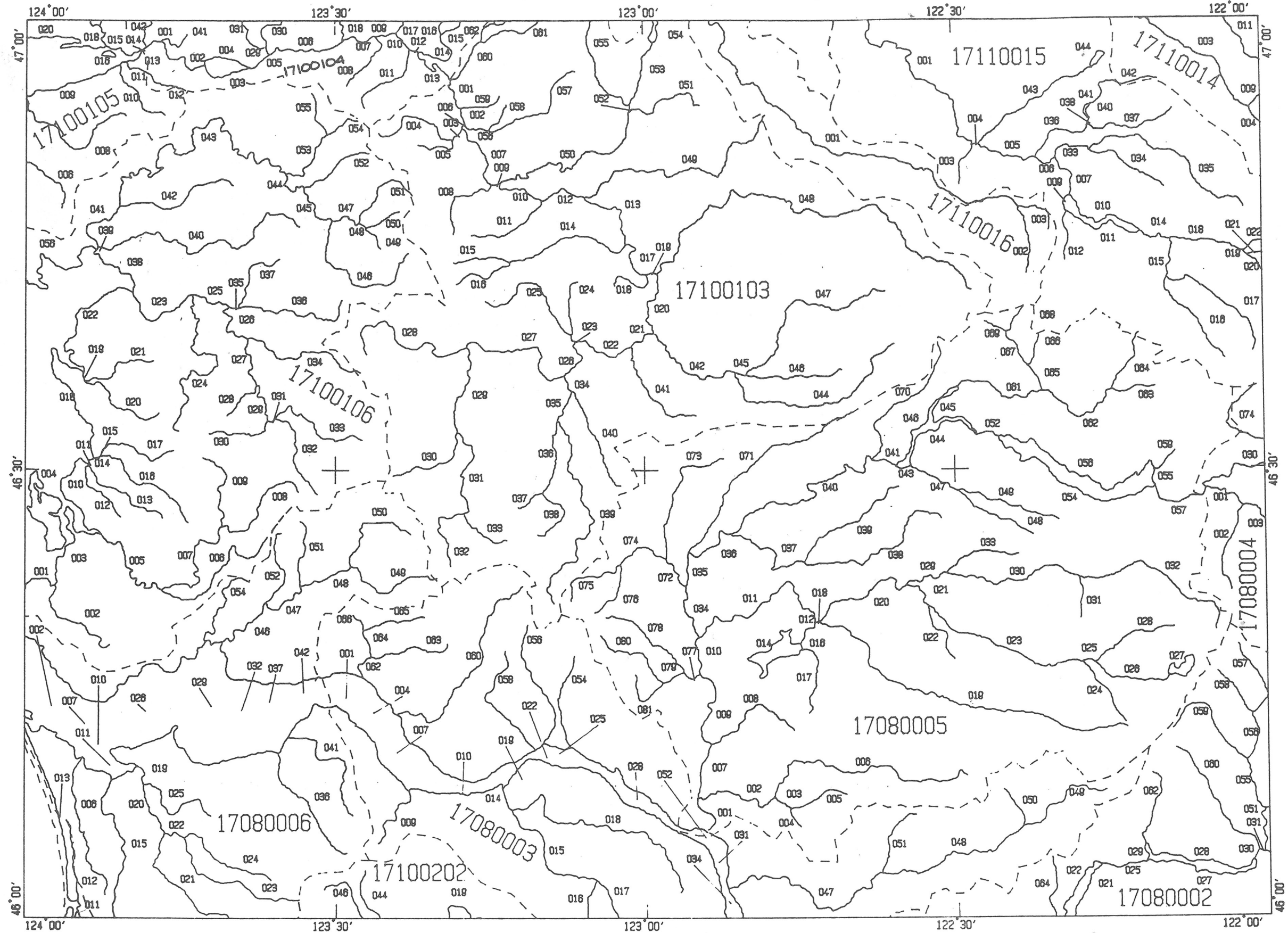
47/122

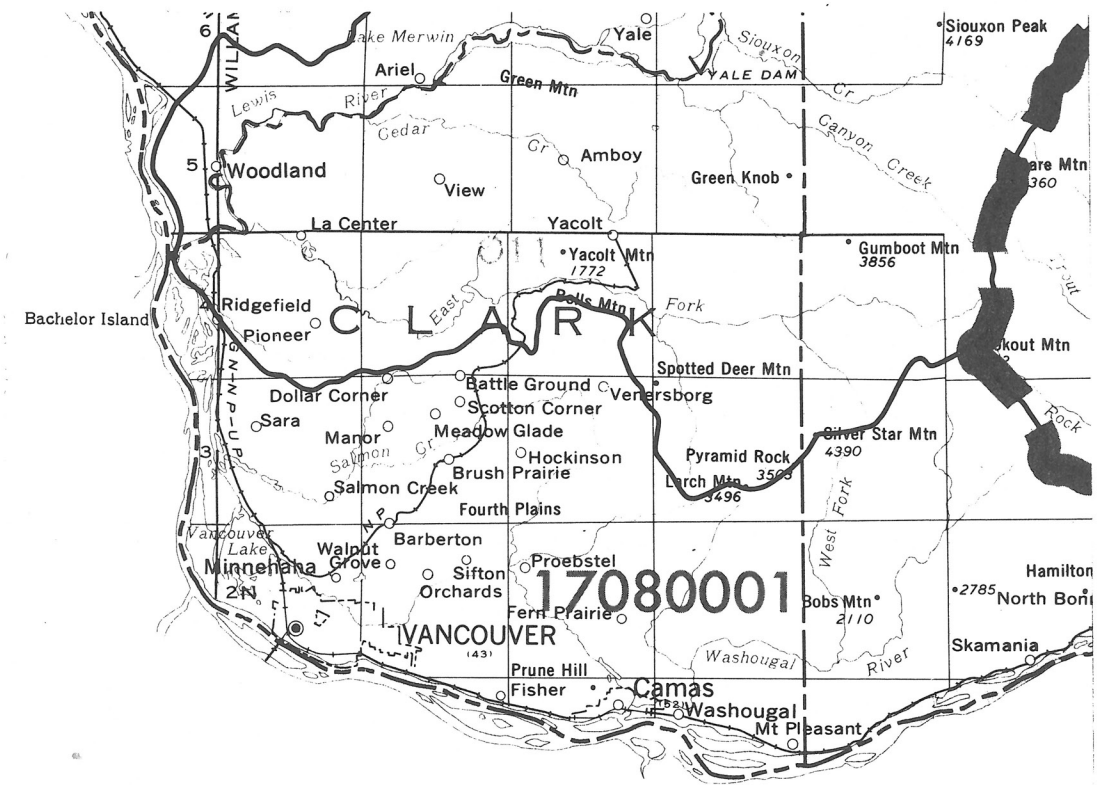




HOQUIAM

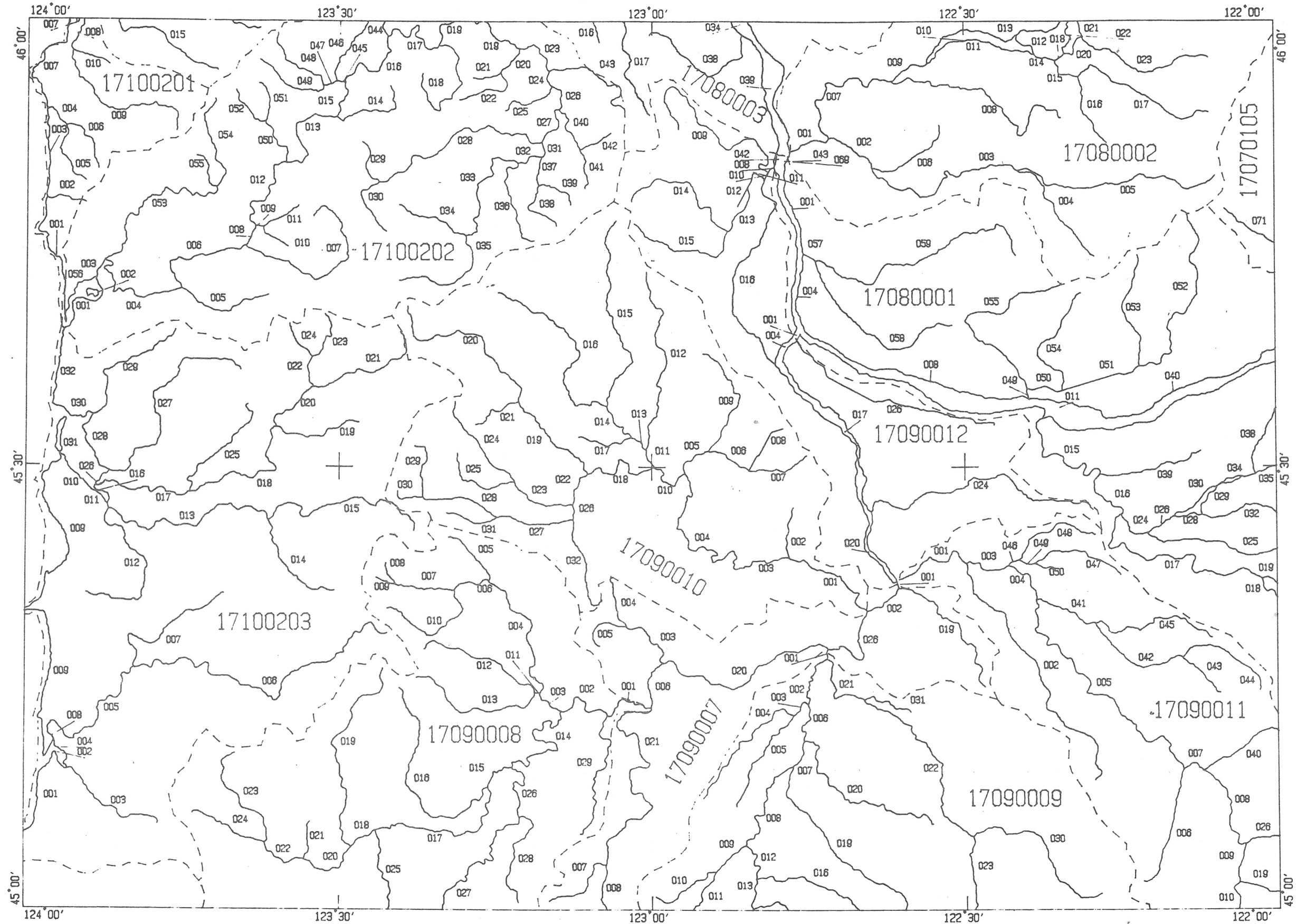
46/122

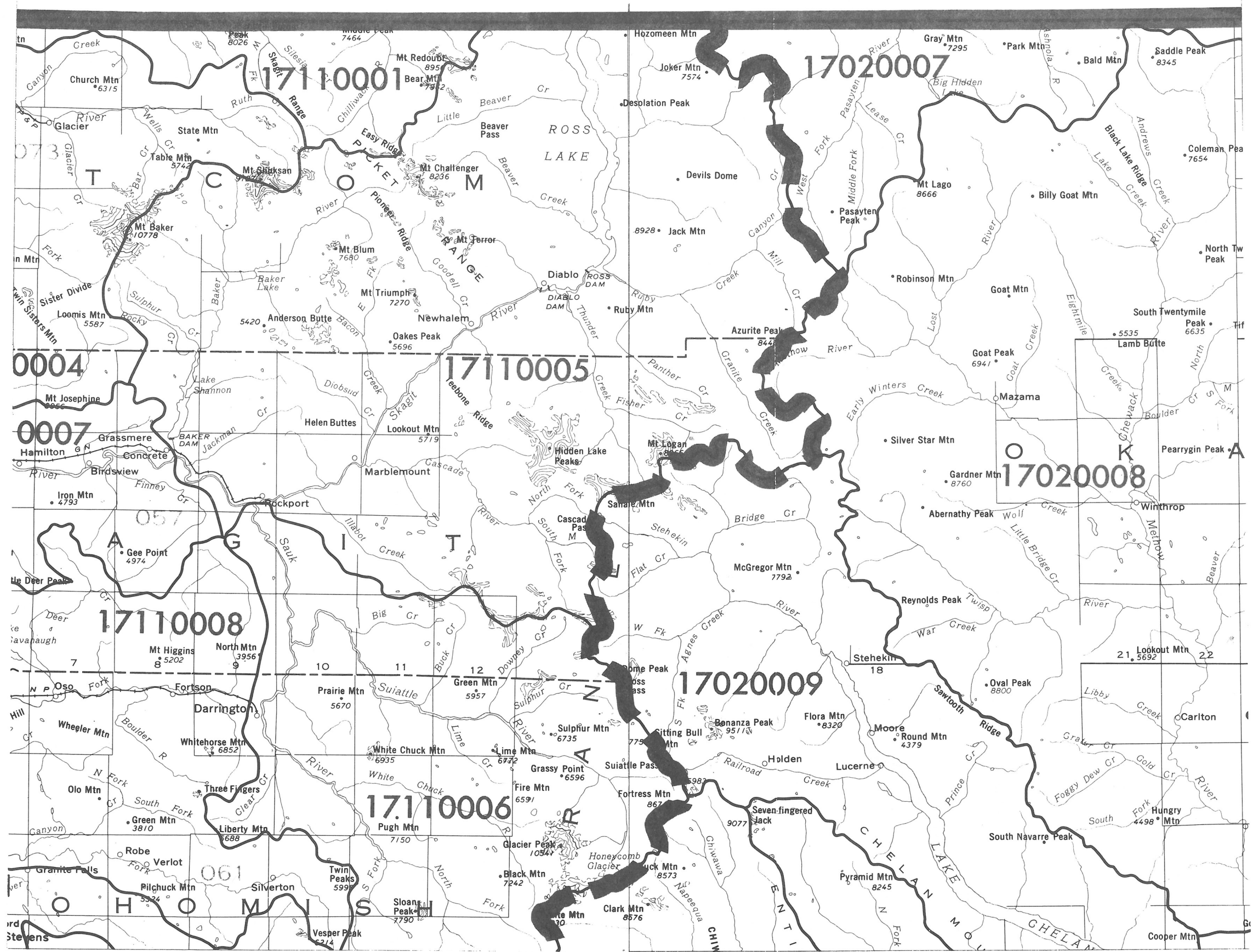




VANCOUVER

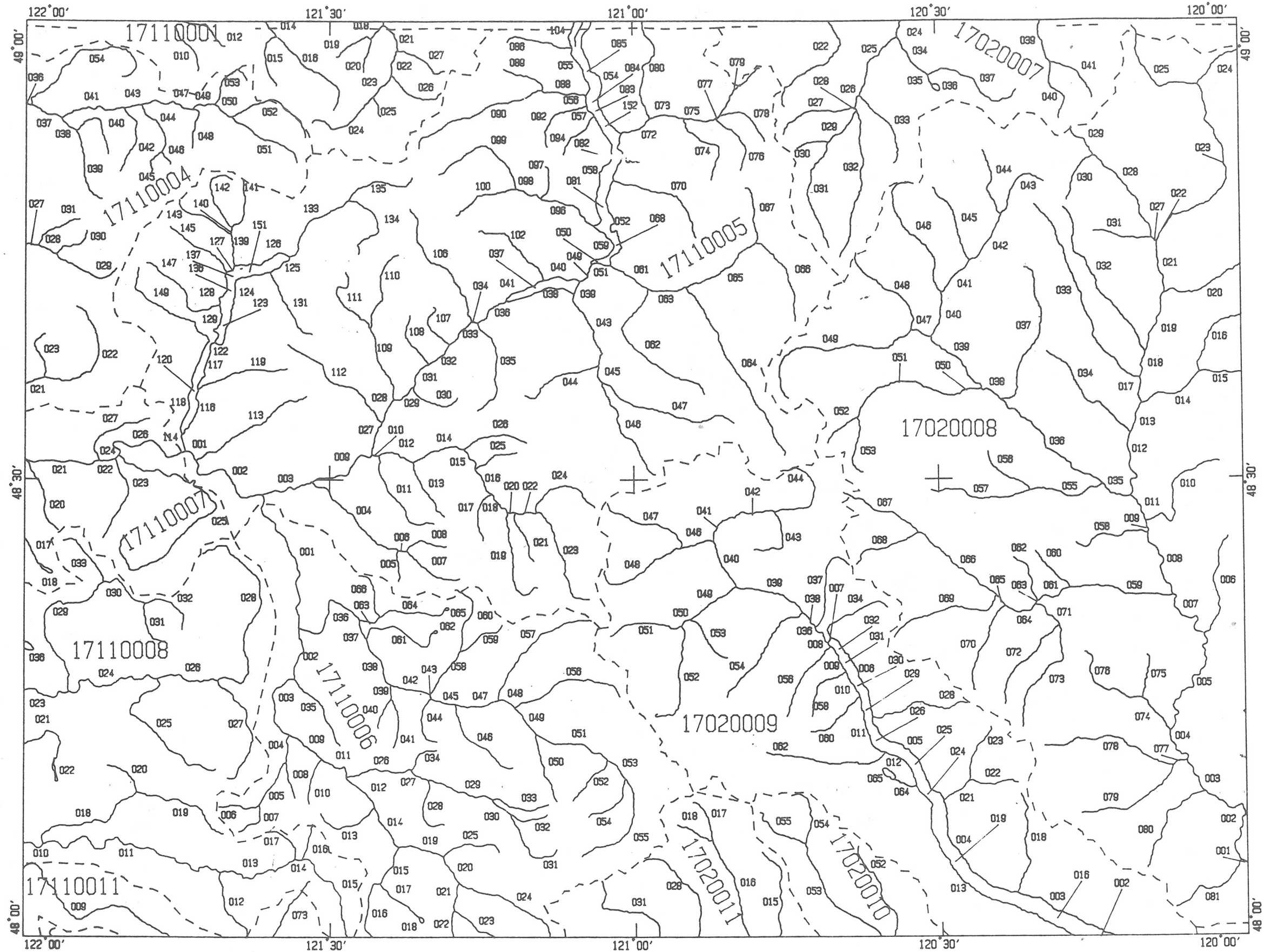
45/122

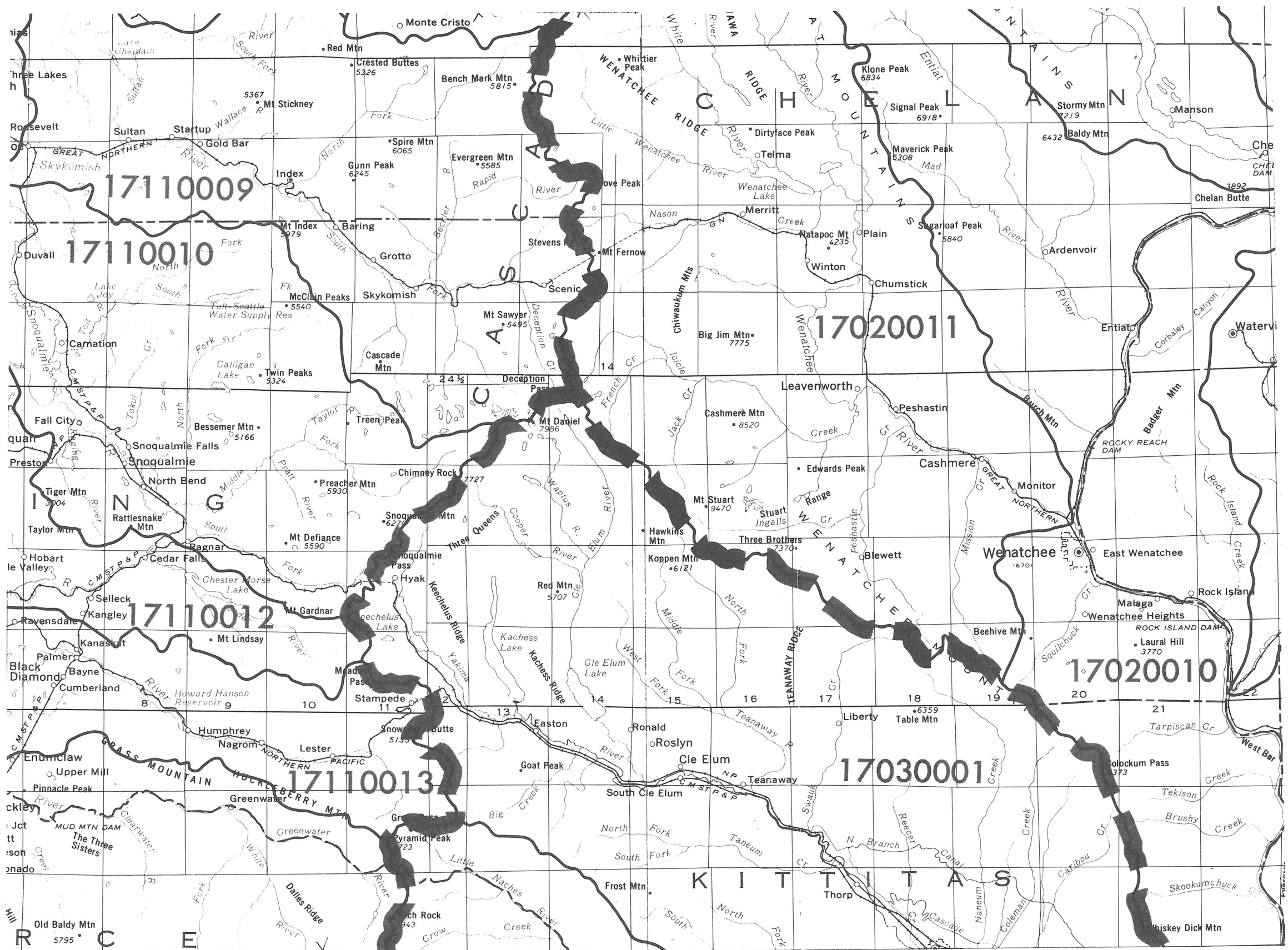




CONCRETE

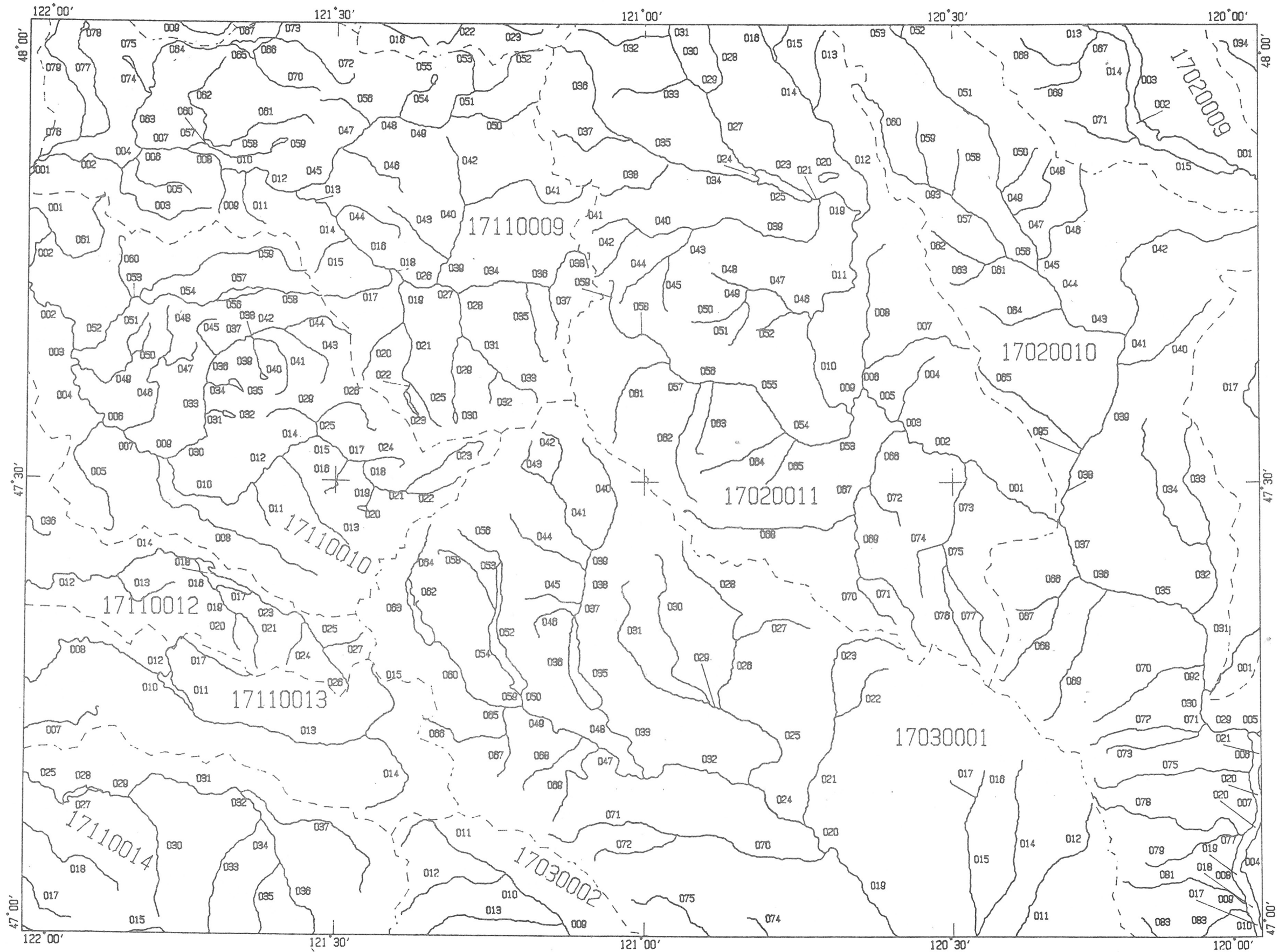
48/120

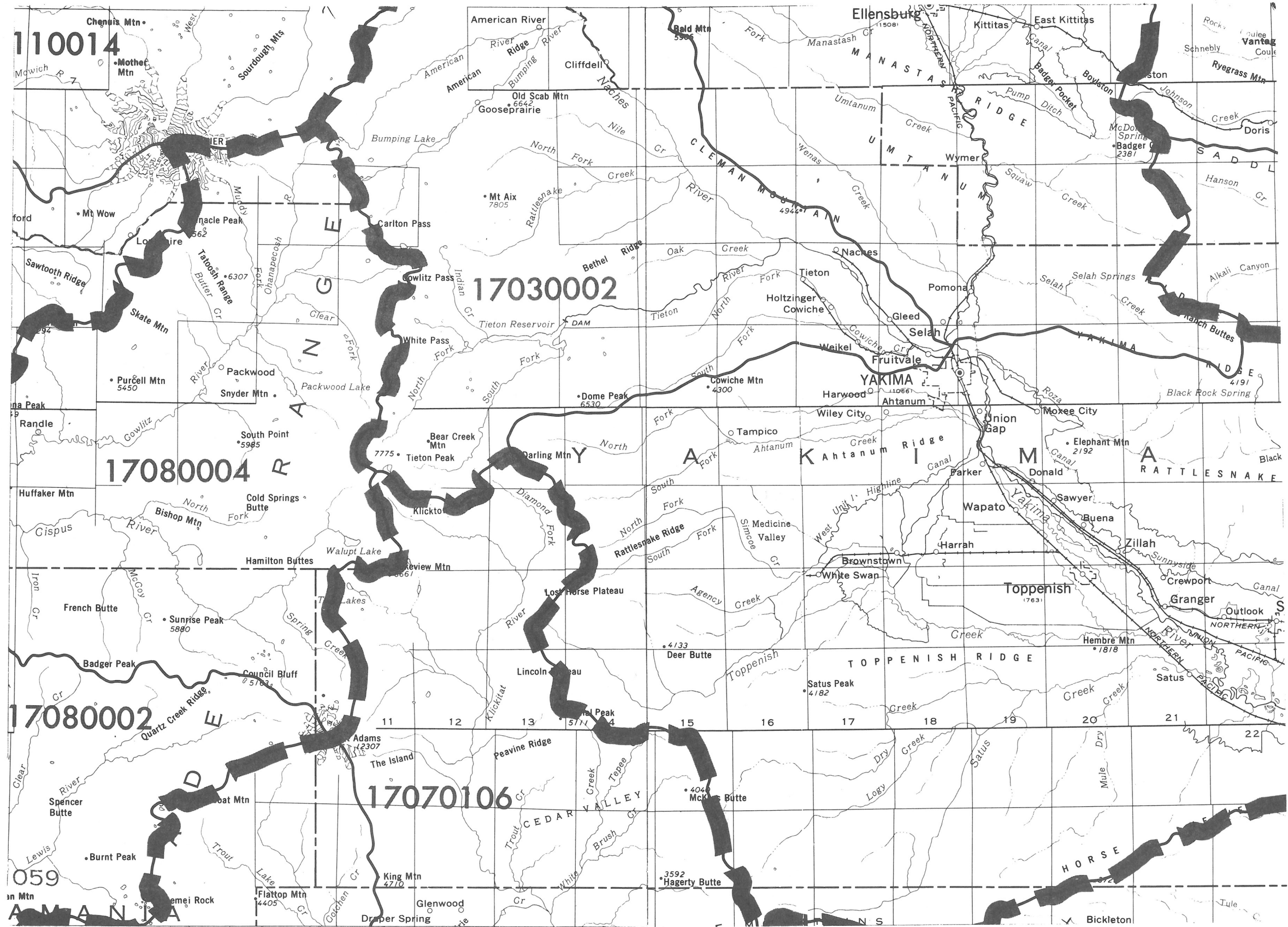




WENATCHEE

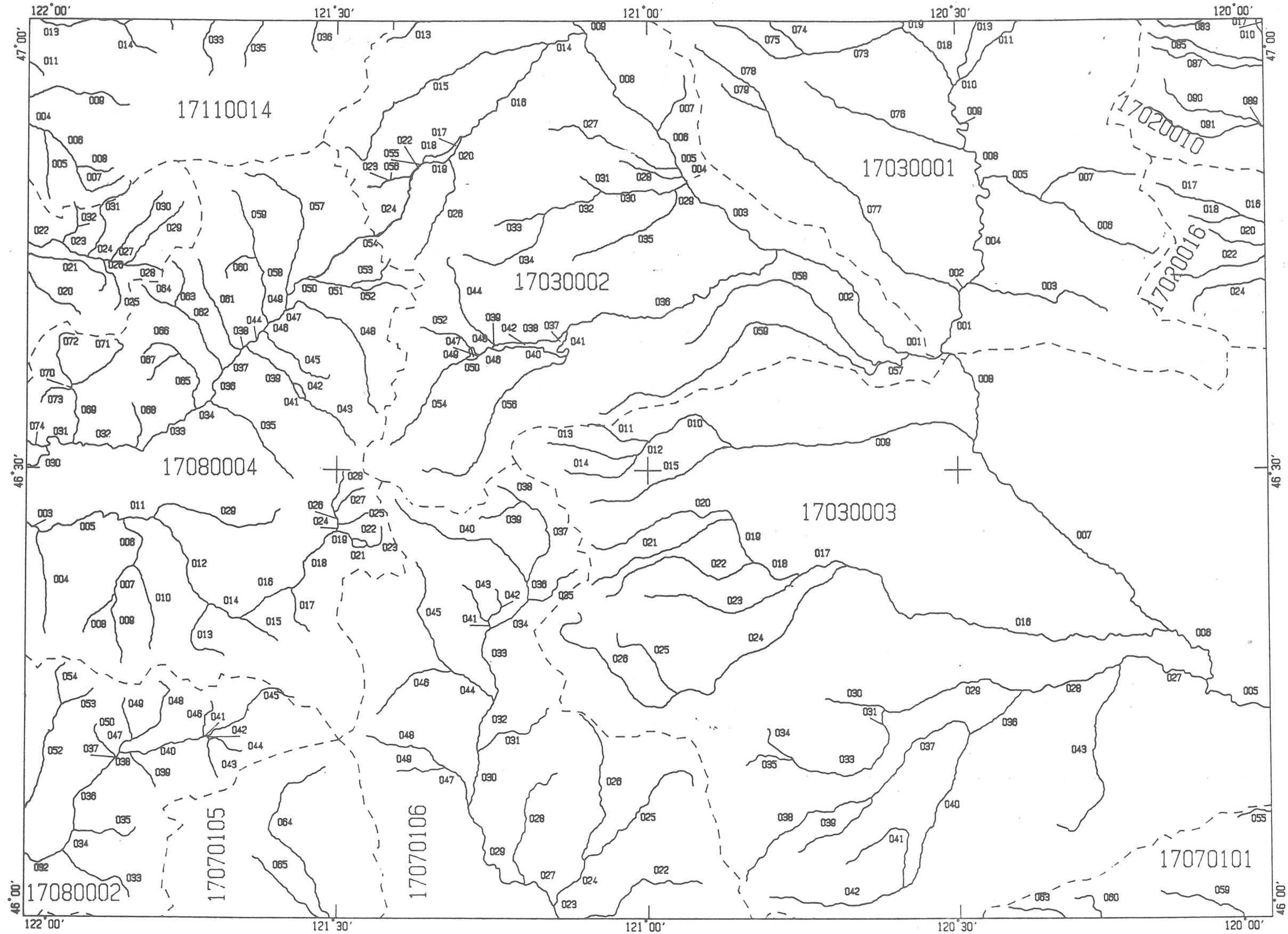
47/120

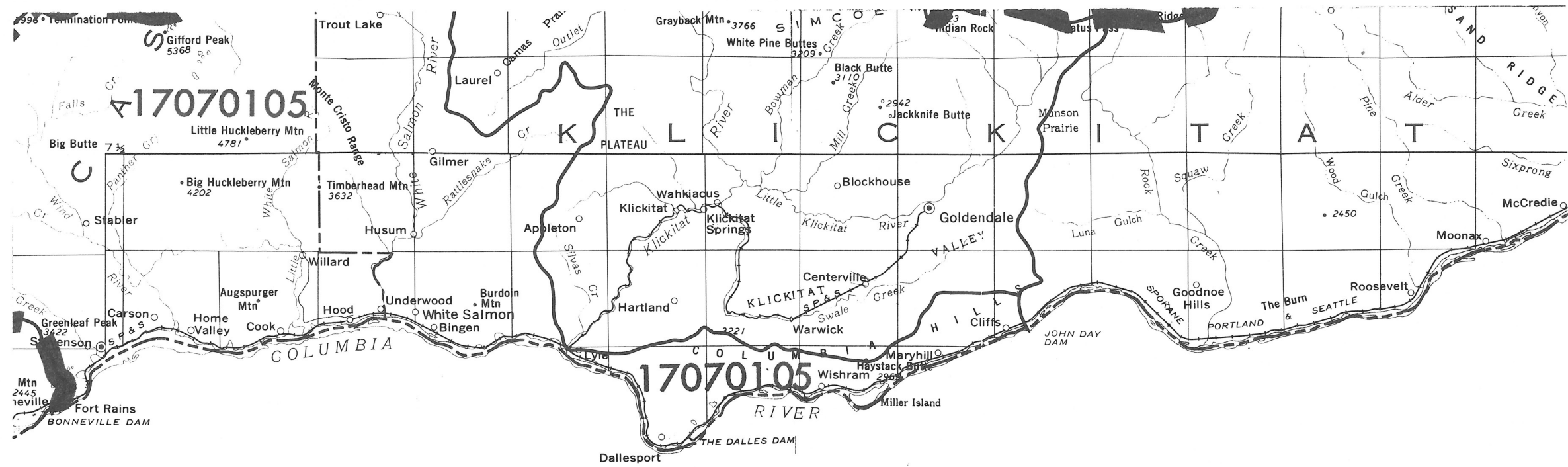




YAKIMA

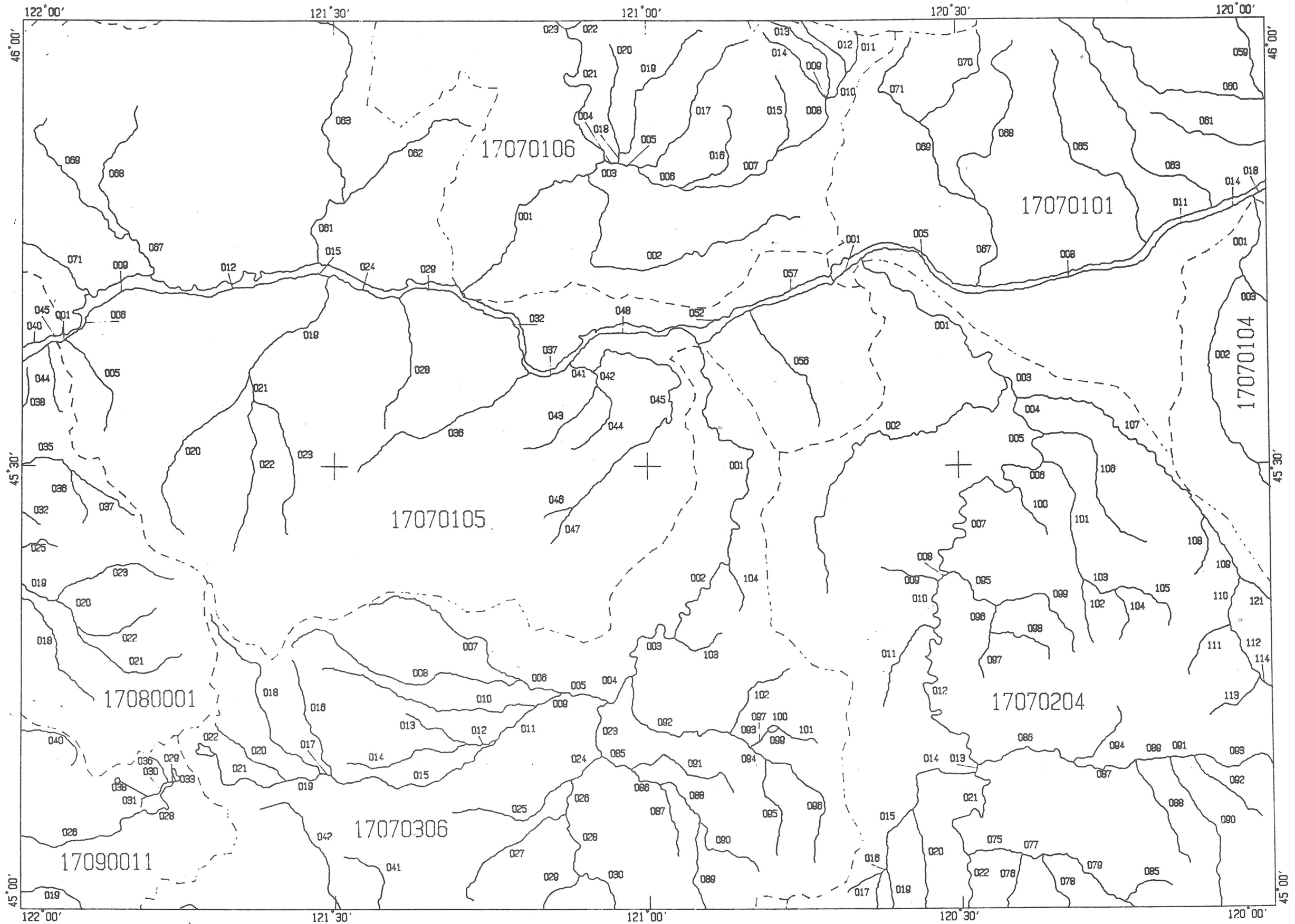
46/120

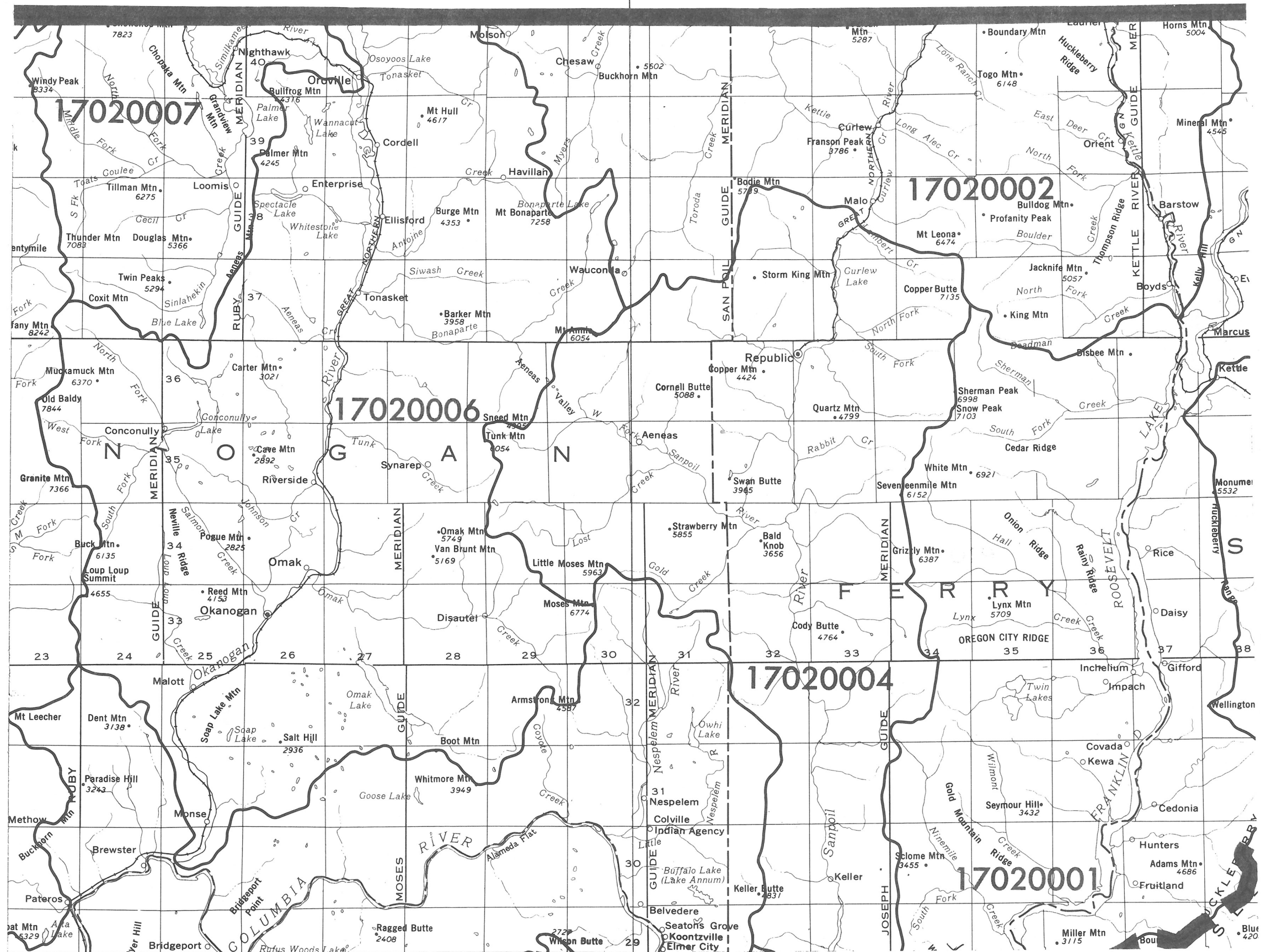




THE DALLES

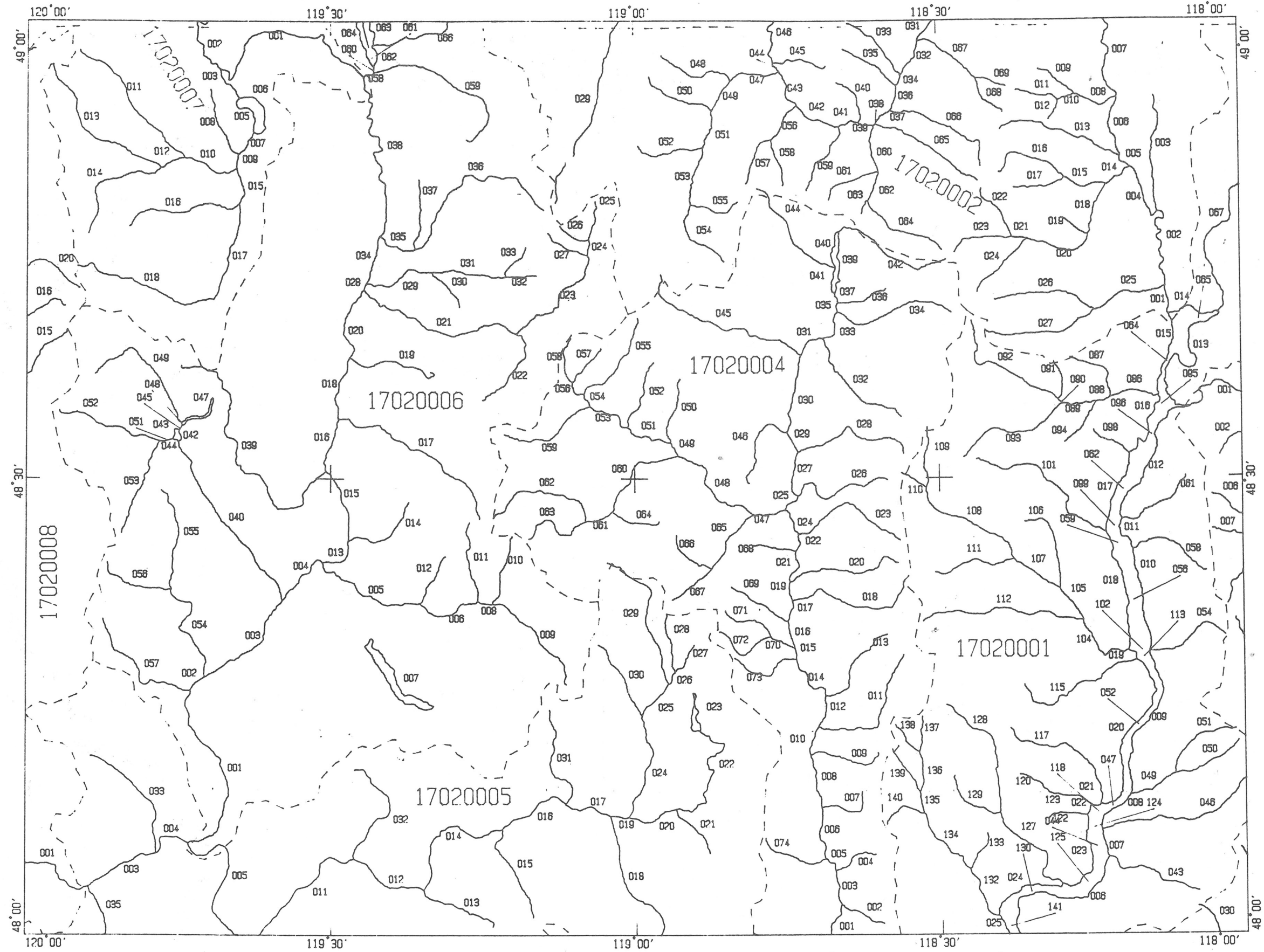
45/120

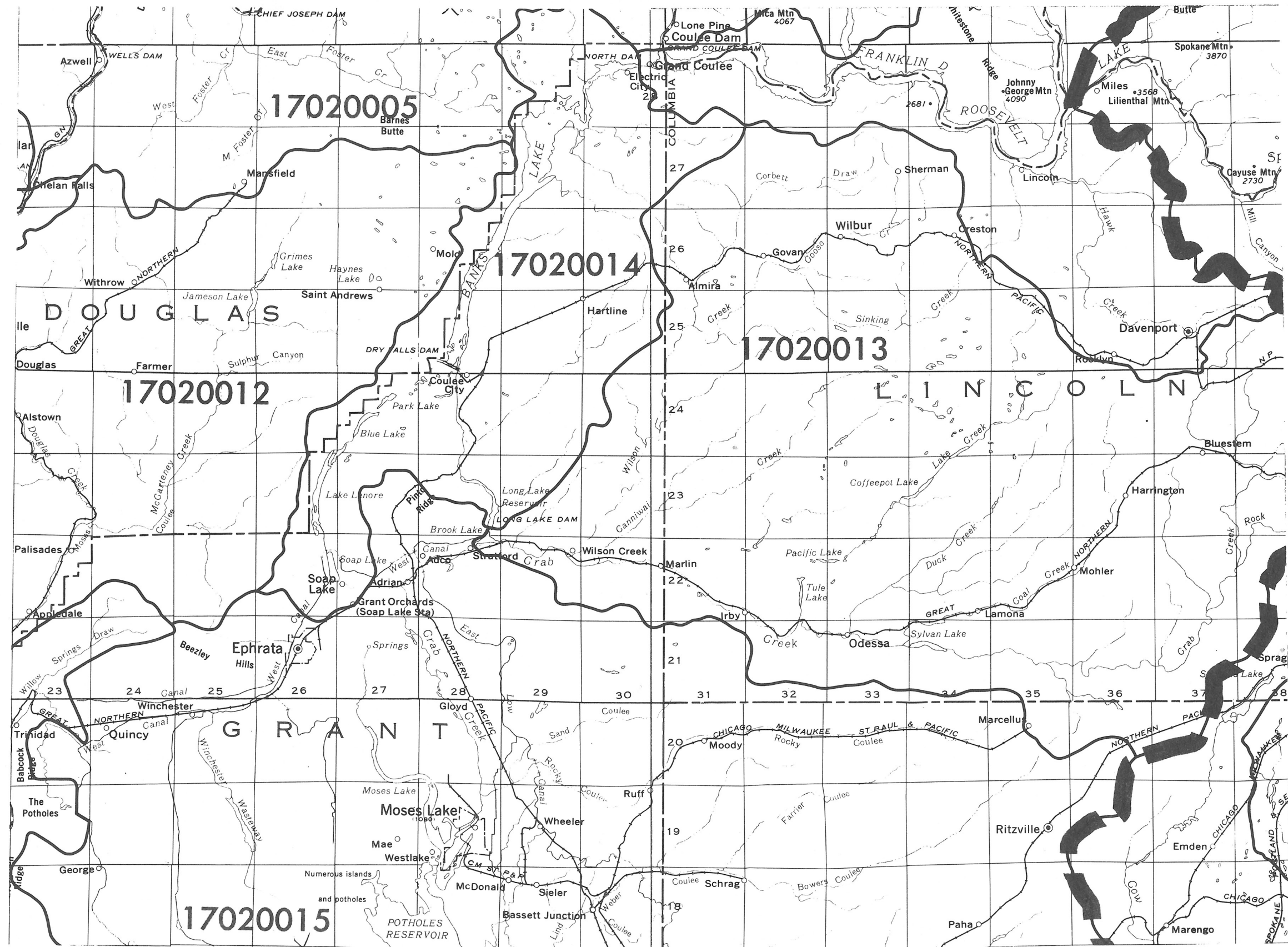




OKANOGAN

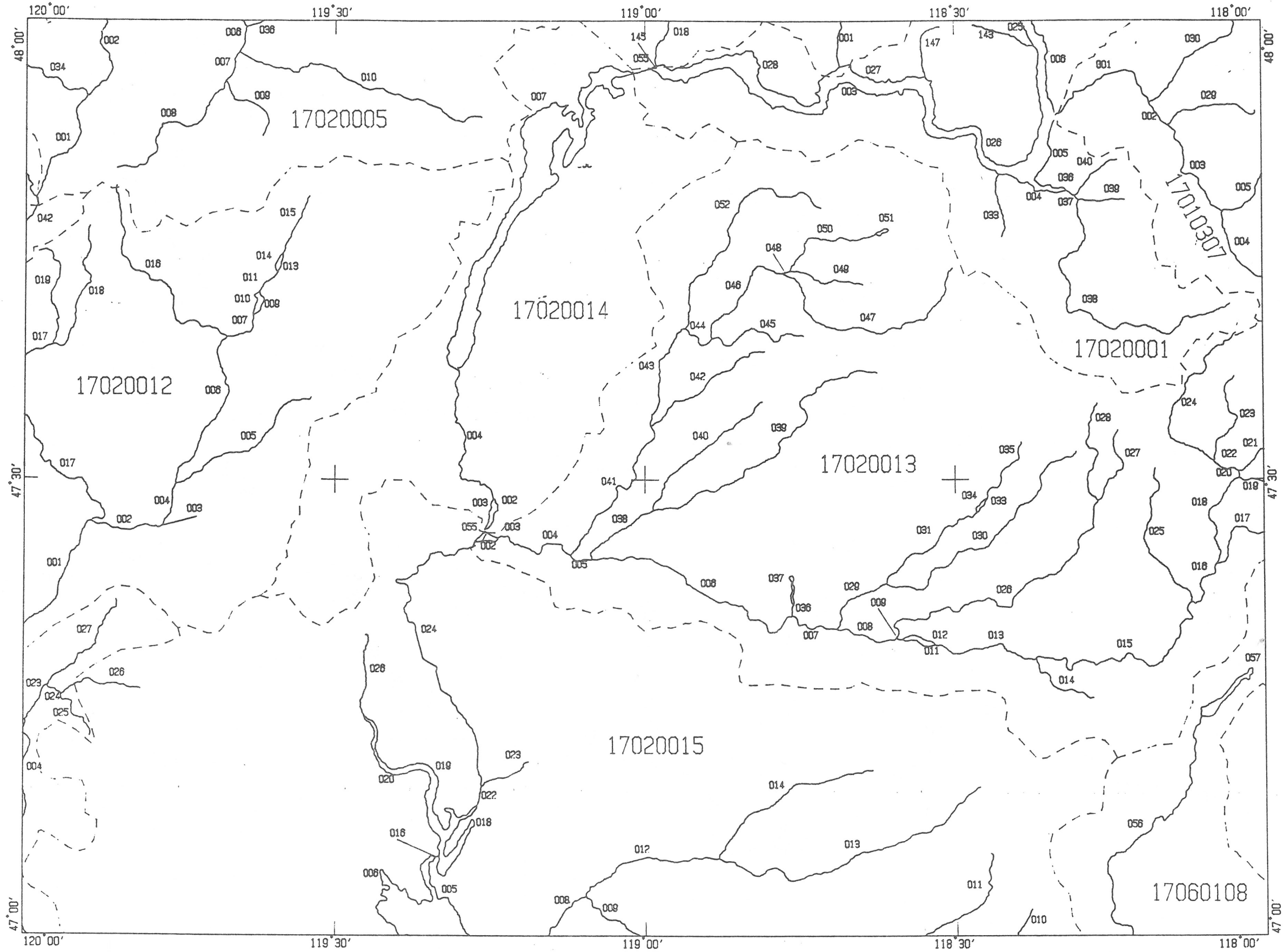
48/118

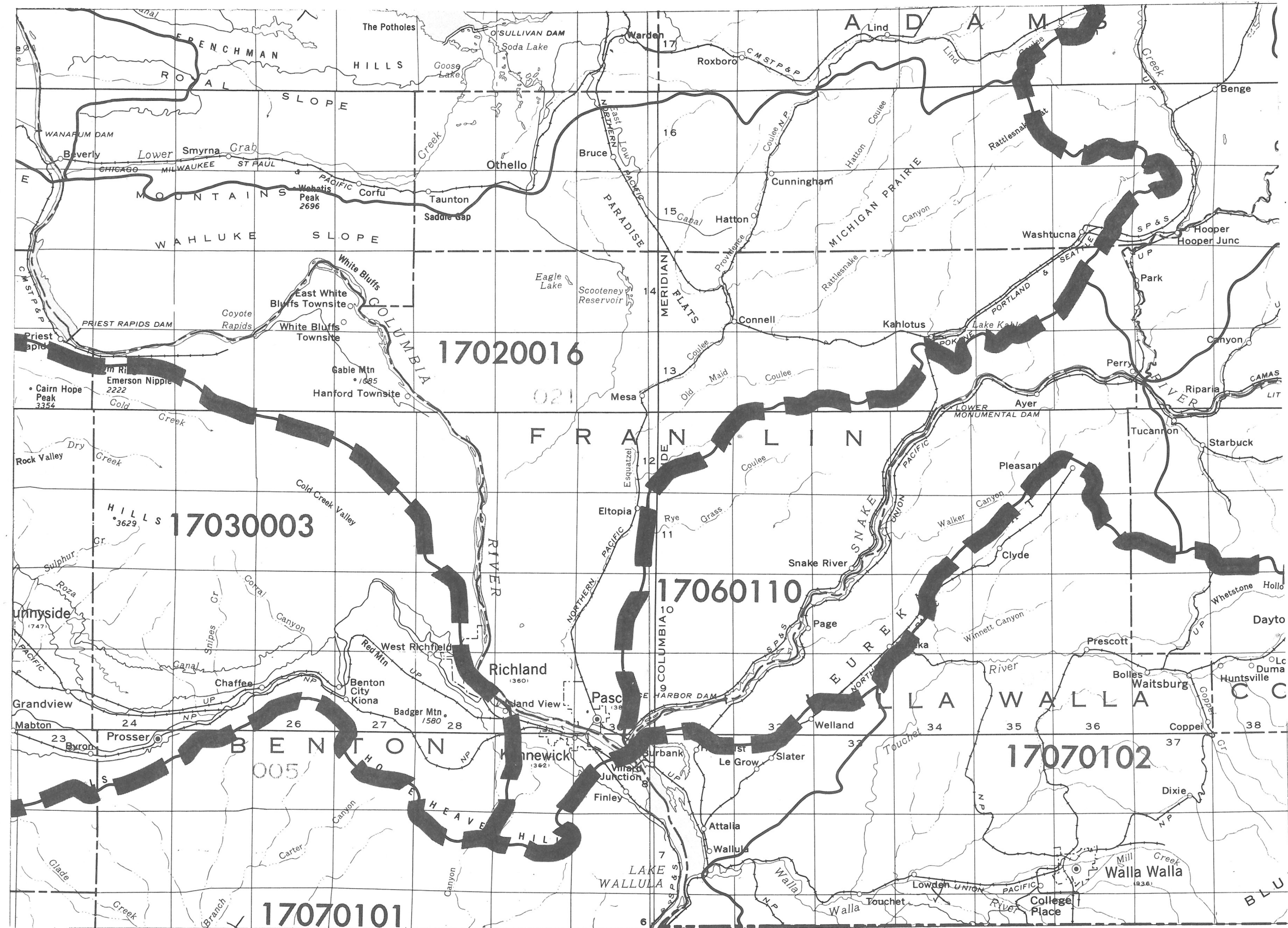




RITZVILLE

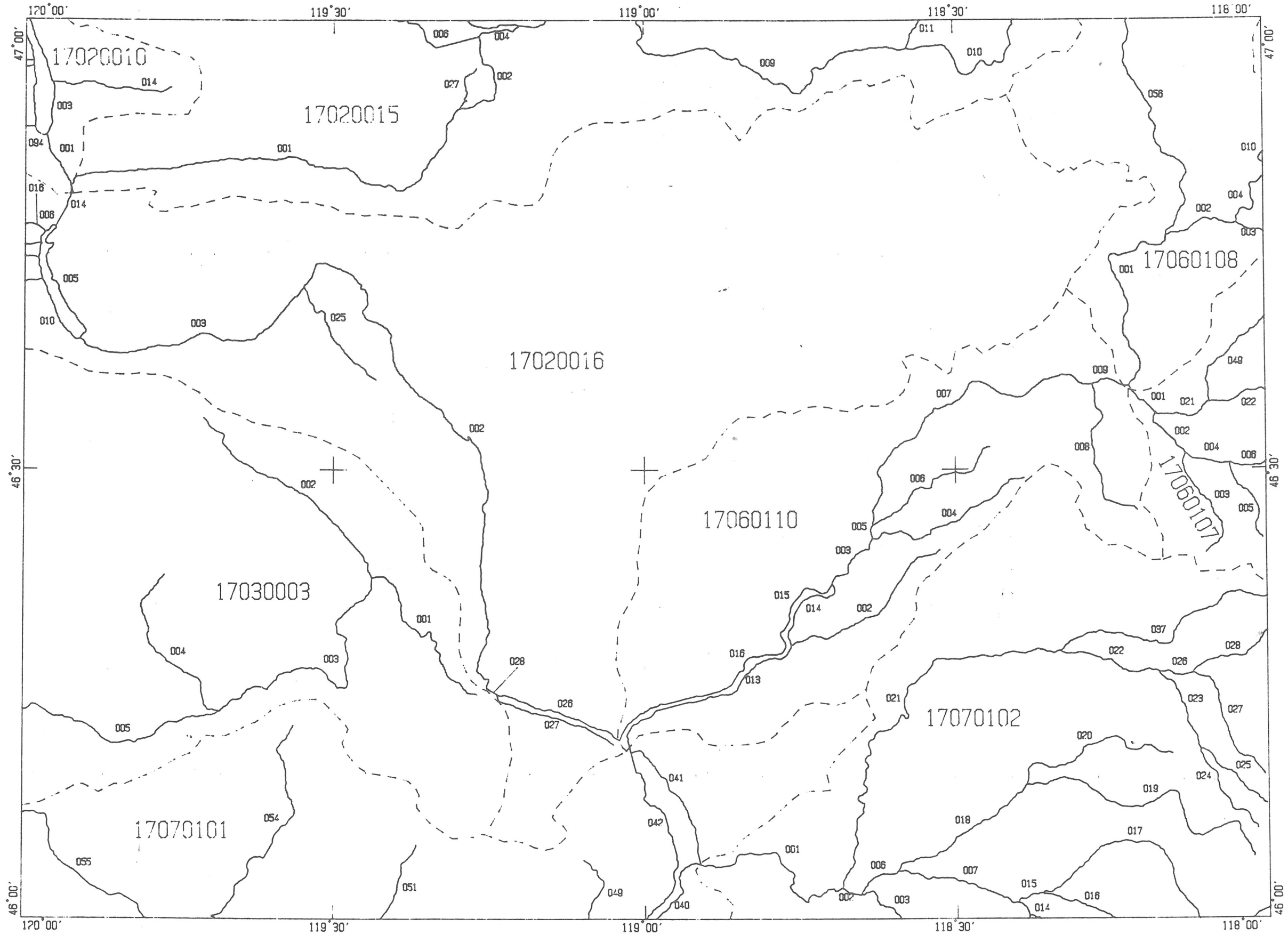
47/118

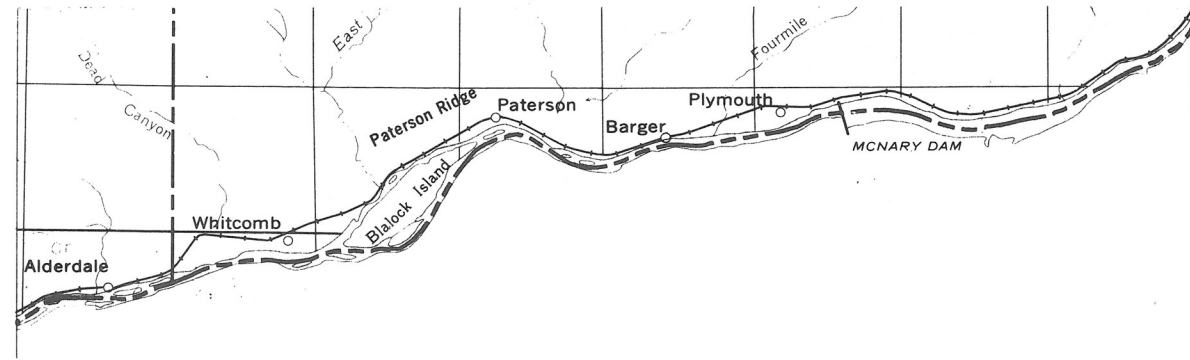




WALLA WALLA

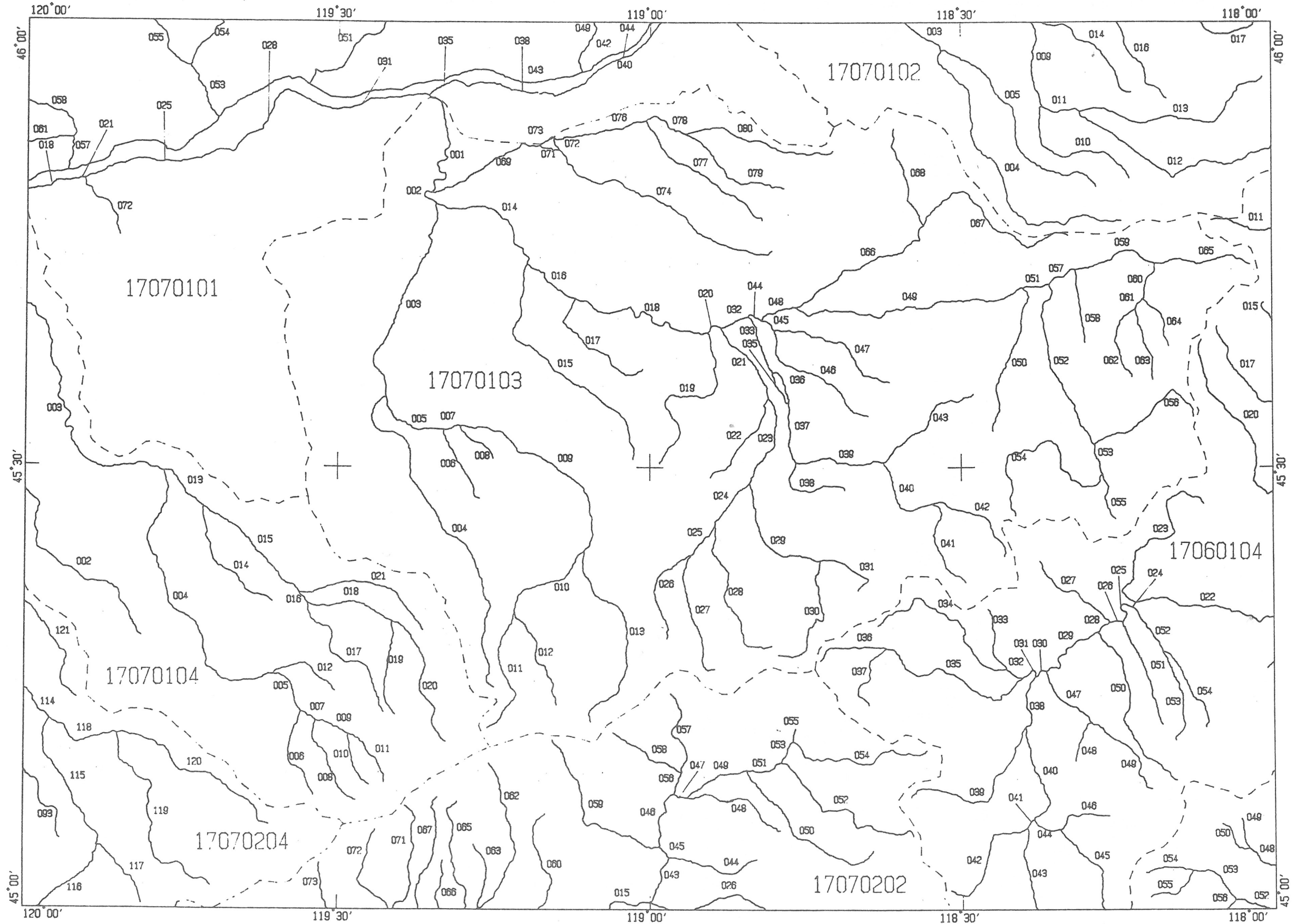
46/118

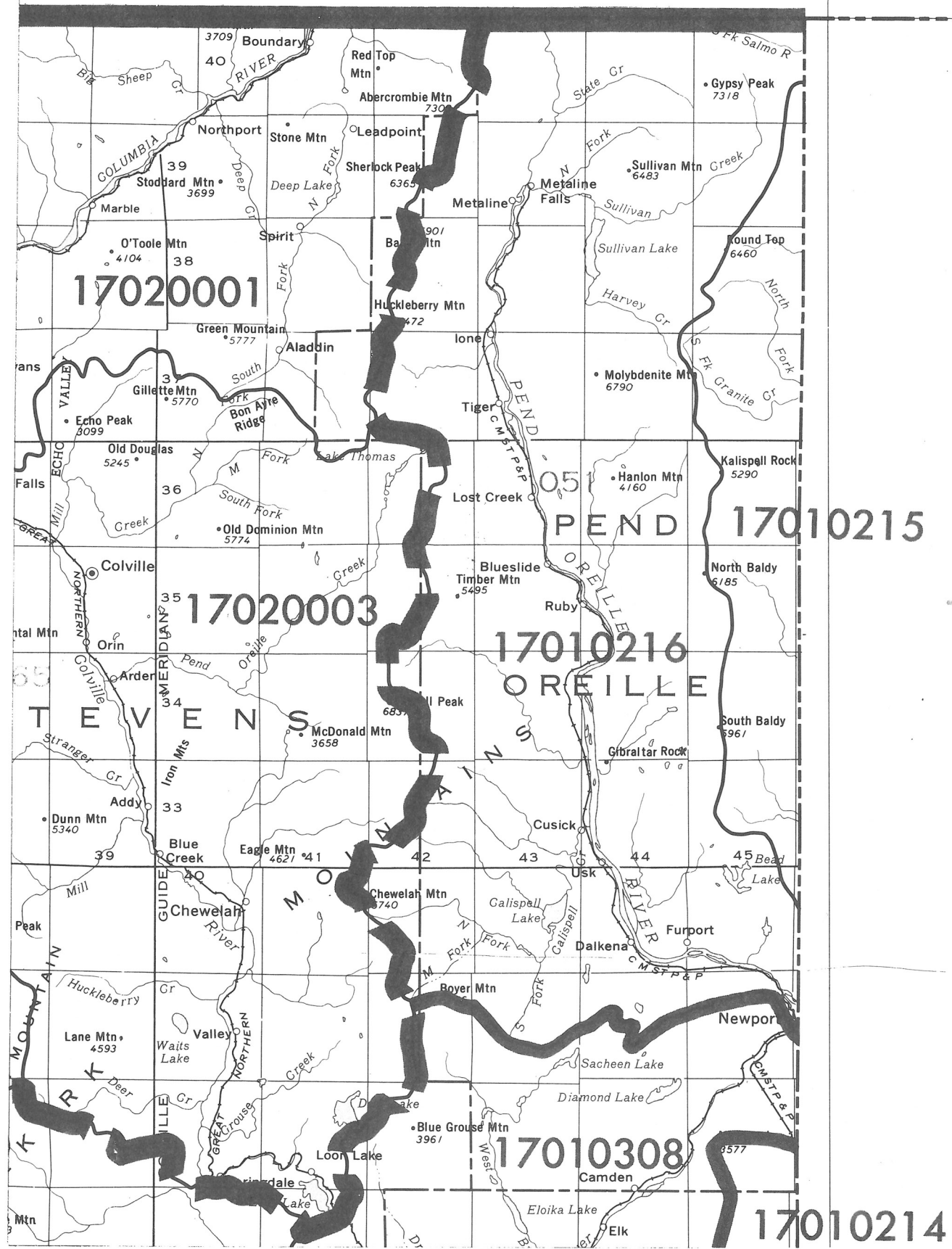




PENDLETON

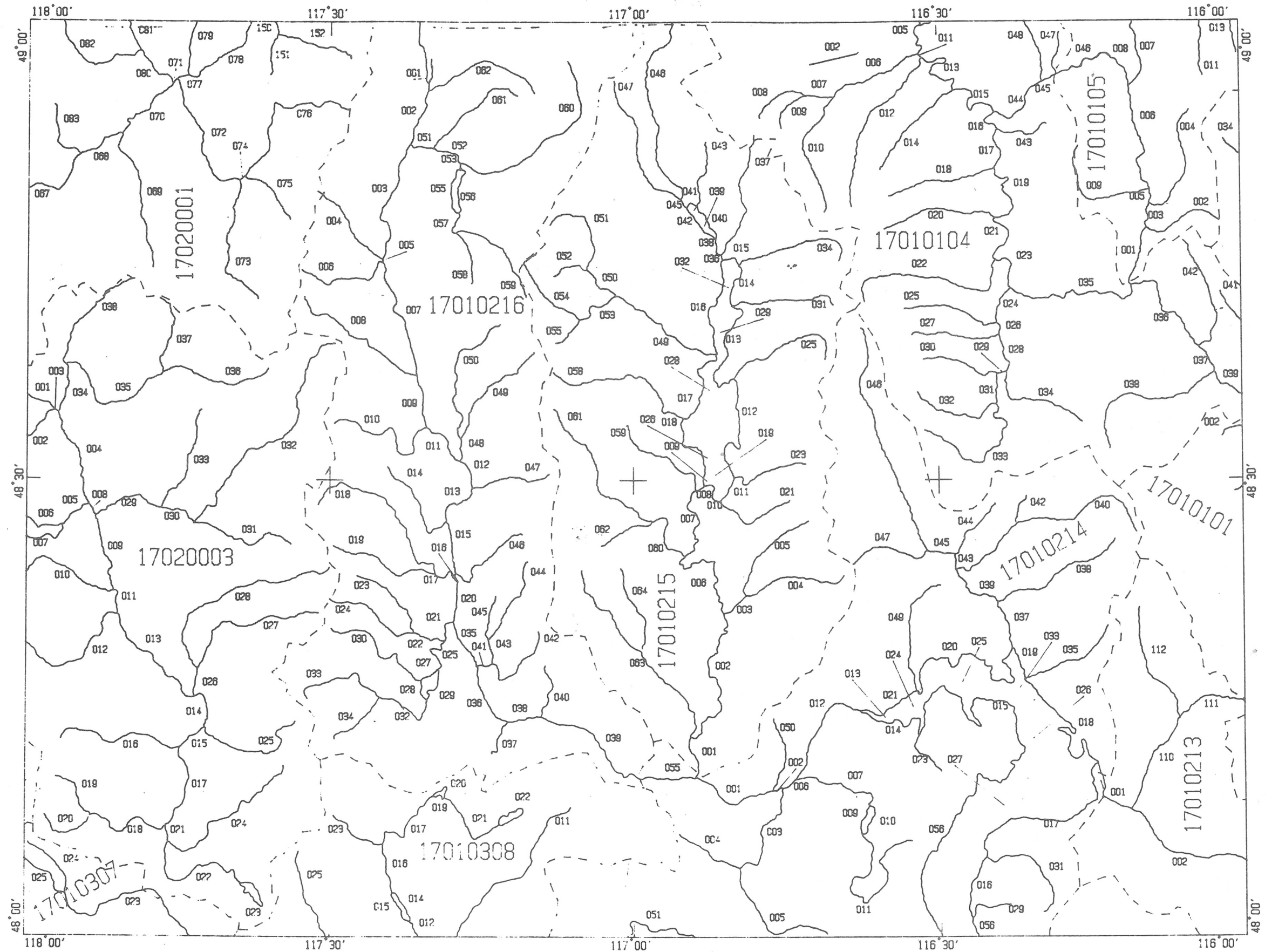
45/118

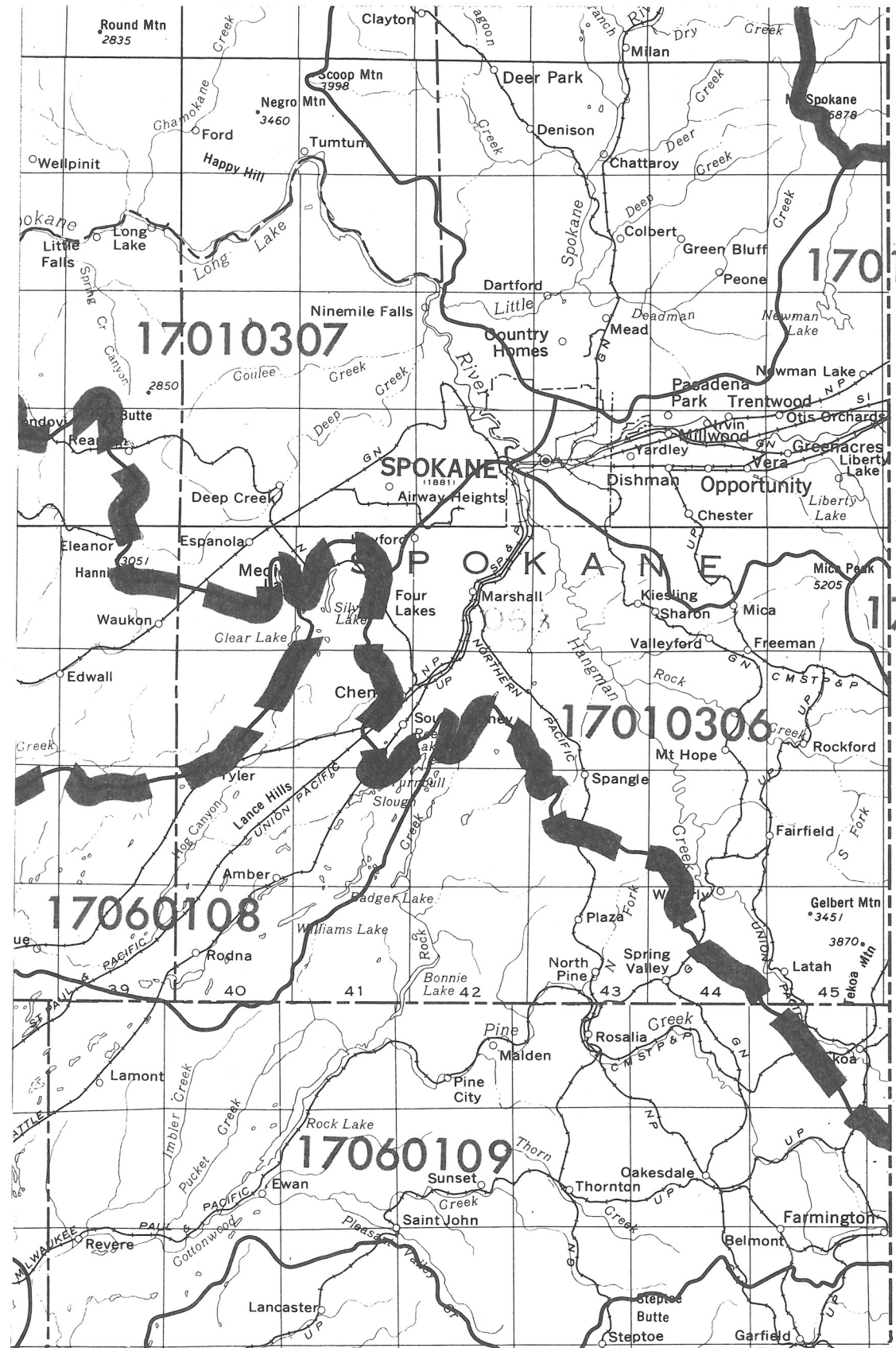




SANDPOINT

48/116





17010307

17010305

17010303

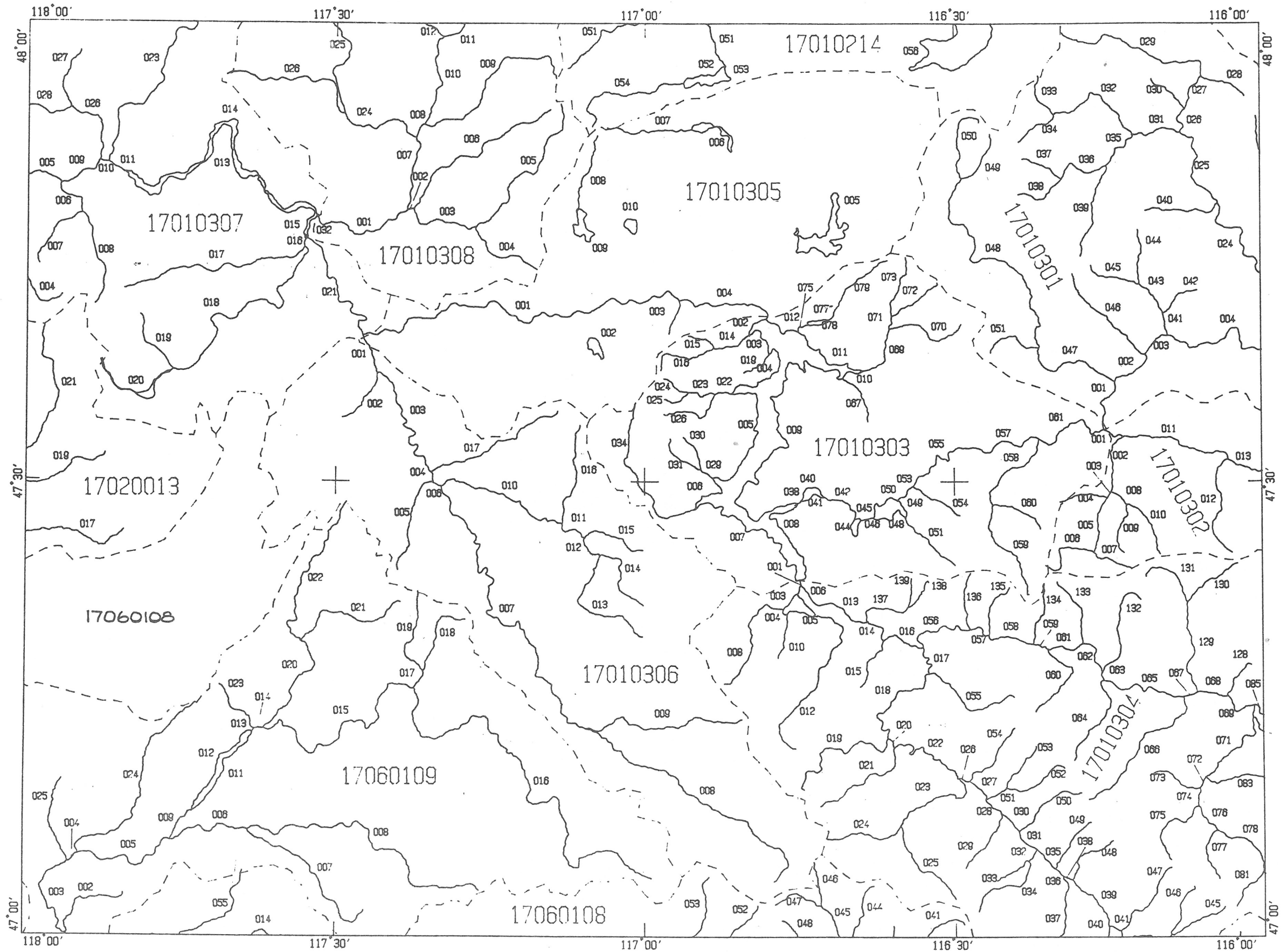
17010306

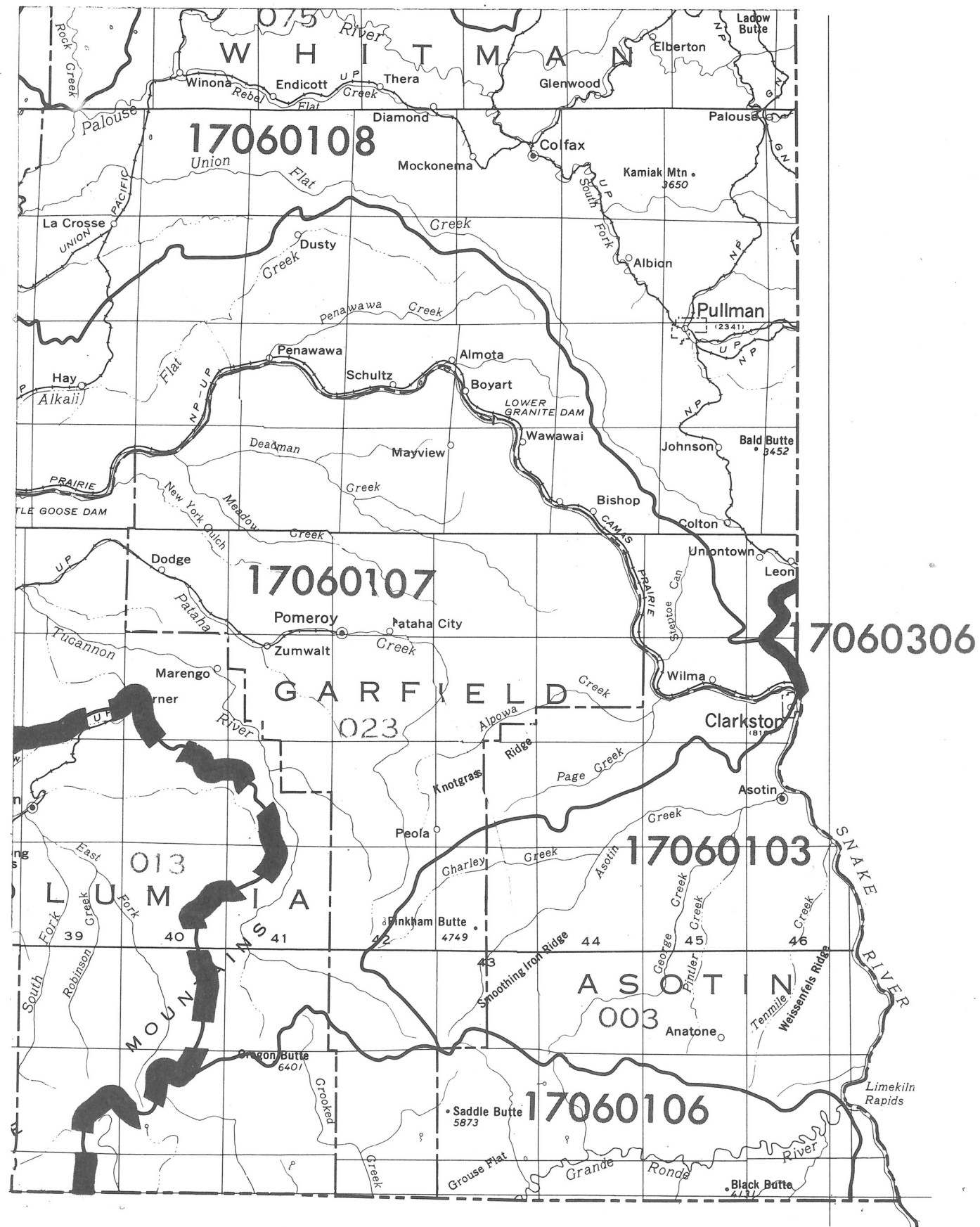
17060108

17060109

SPOKANE

47/116





PULLMAN

46/116

