

U.S. ENVIRONMENTAL PROTECTION AGENCY
RIVER REACH FILE

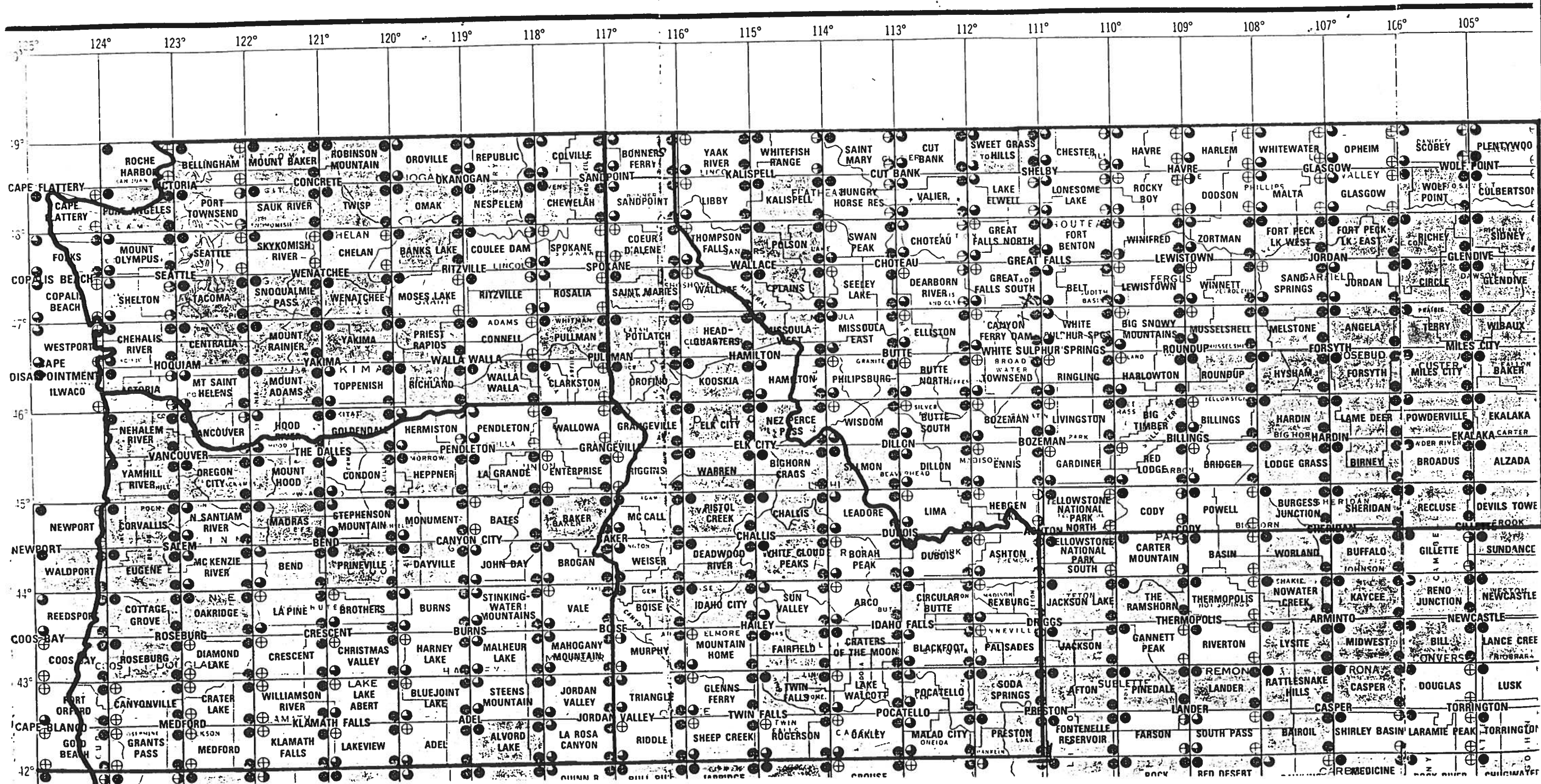
HYDROLOGIC SEGMENT PLOTS

IDAHO

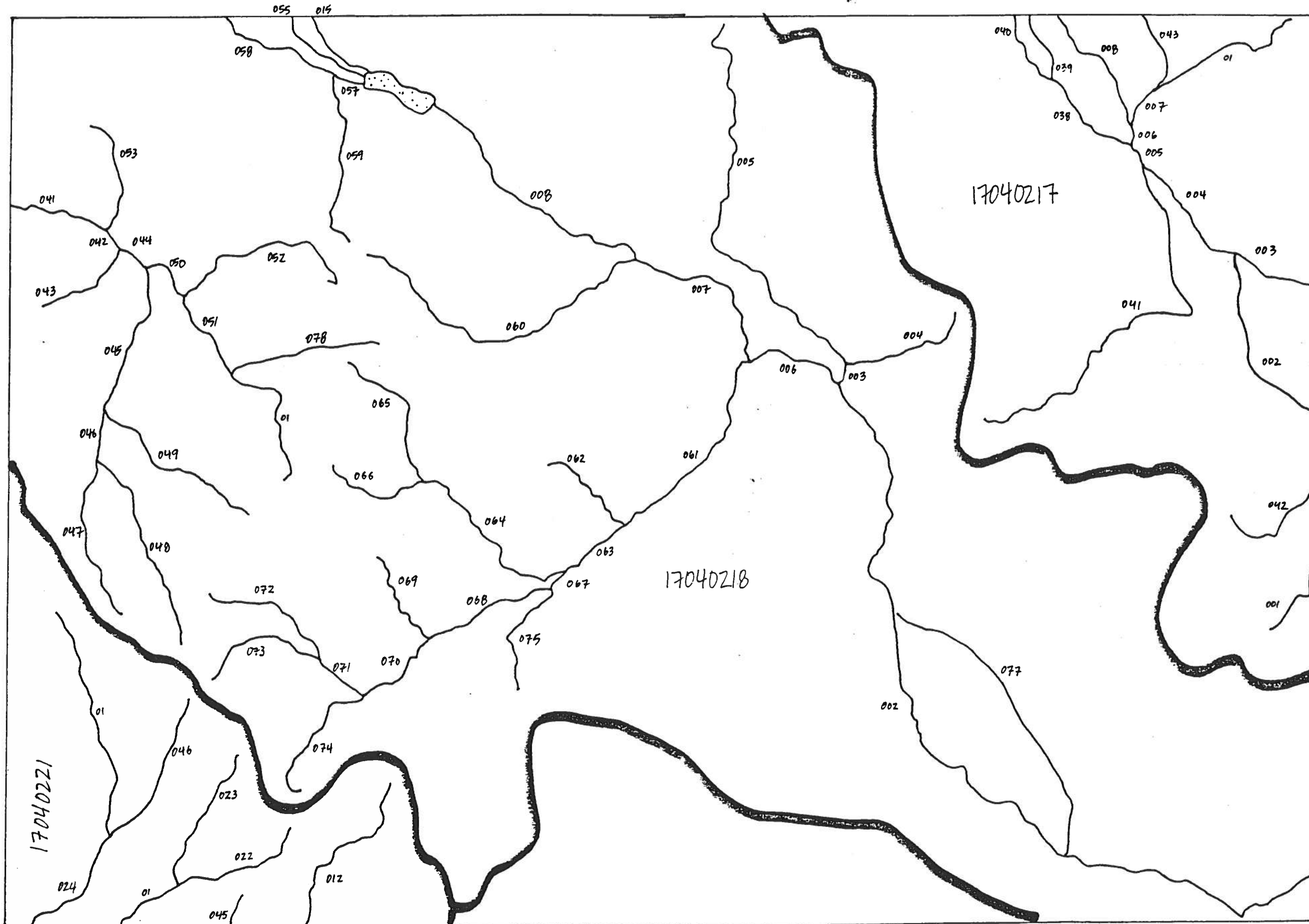
Updated and Compiled for the
Northwest Rivers Information System

July 1989

For Information Contact:
Duane Anderson, Northwest Power Planning Council, (503) 222-9620
Tom Pansky, Bonneville Power Administration, (503) 230-3969



ARCO



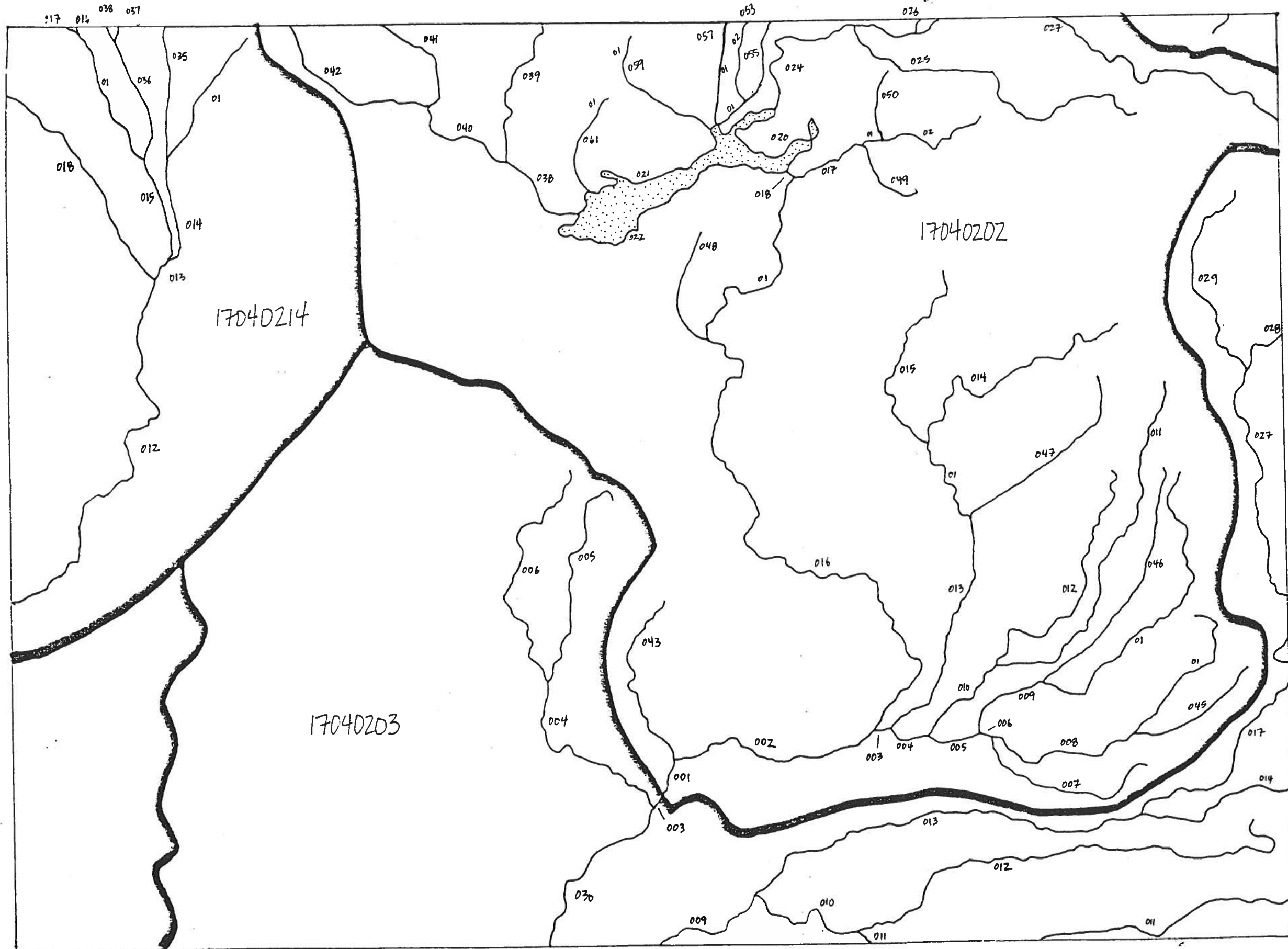
1704021

1704027

17040218

43°30' / 113°00'

ASHTON



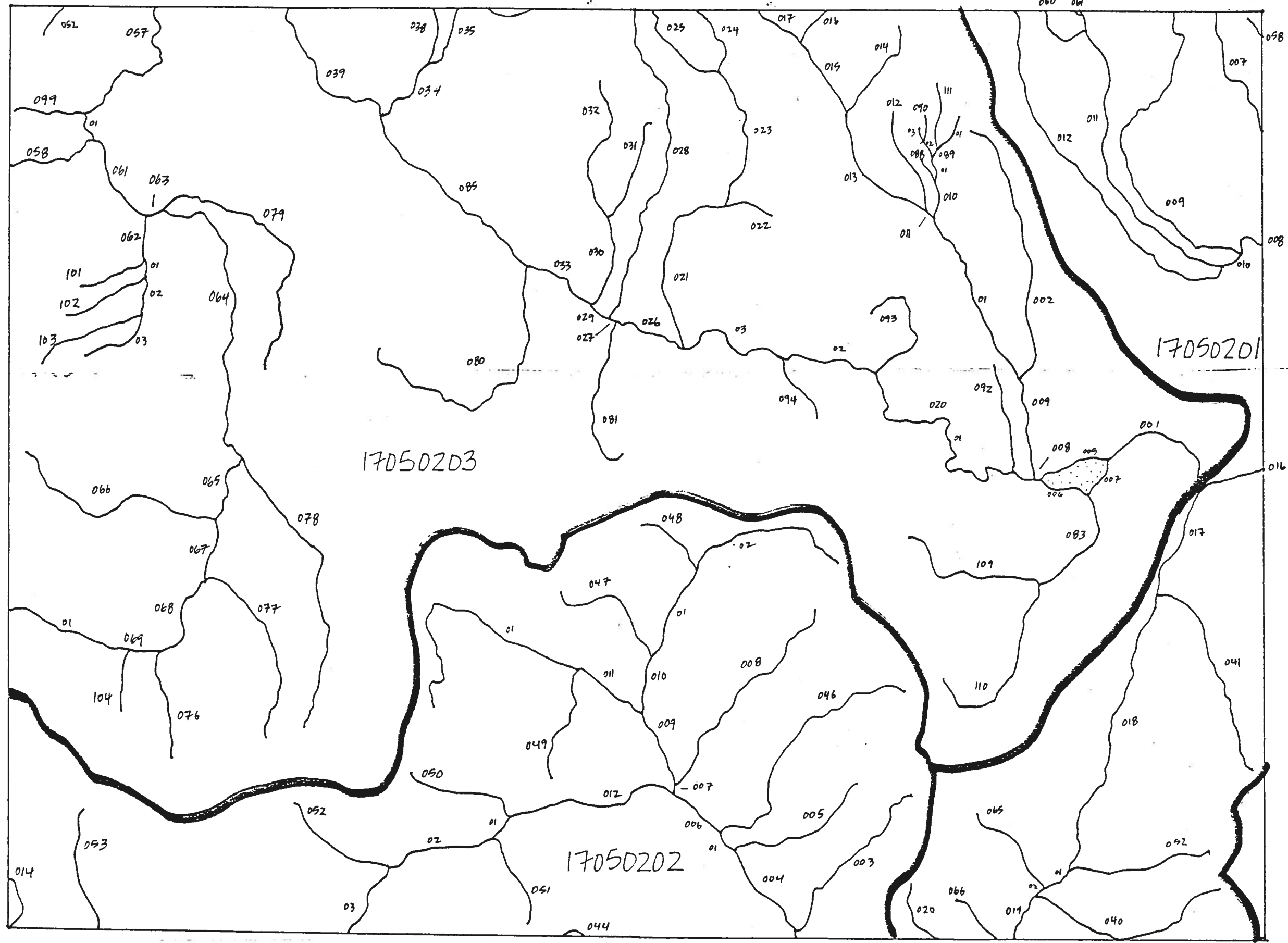
17040214

17040202

17040203

44°00' 111°00'

BAKER

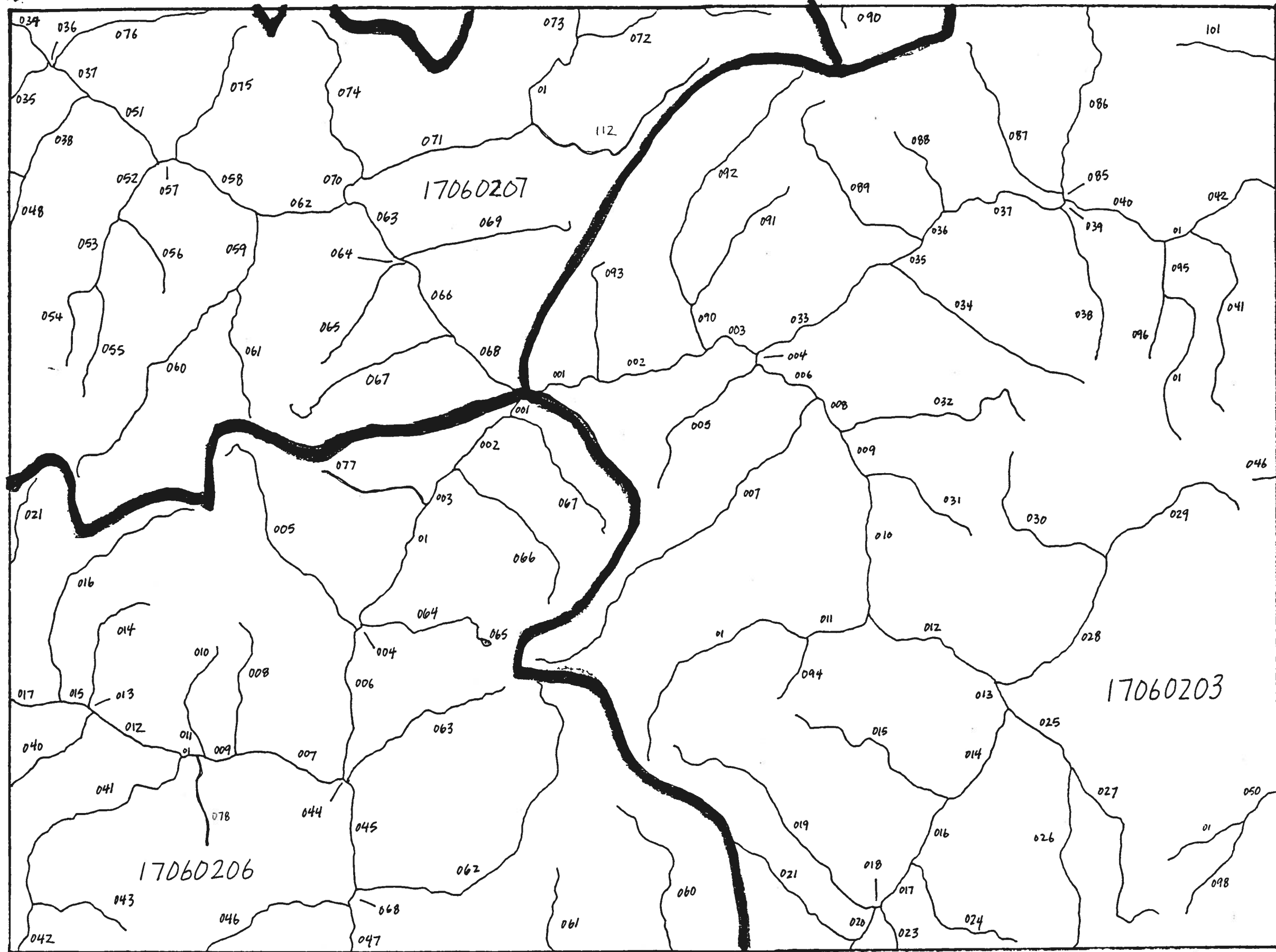


44°30' / 117°00'

BIG HORN CRAGS

115°00'

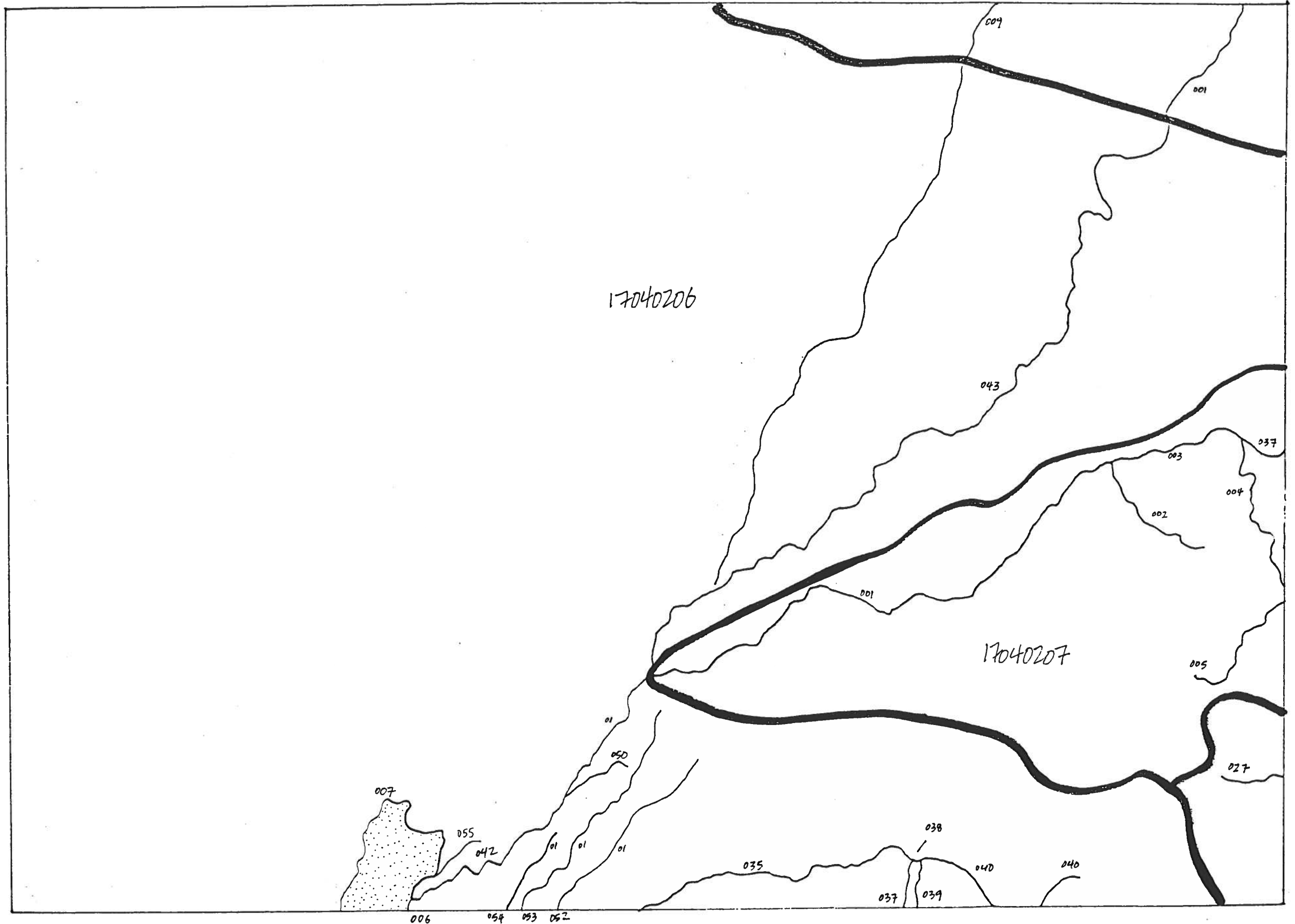
45°30'



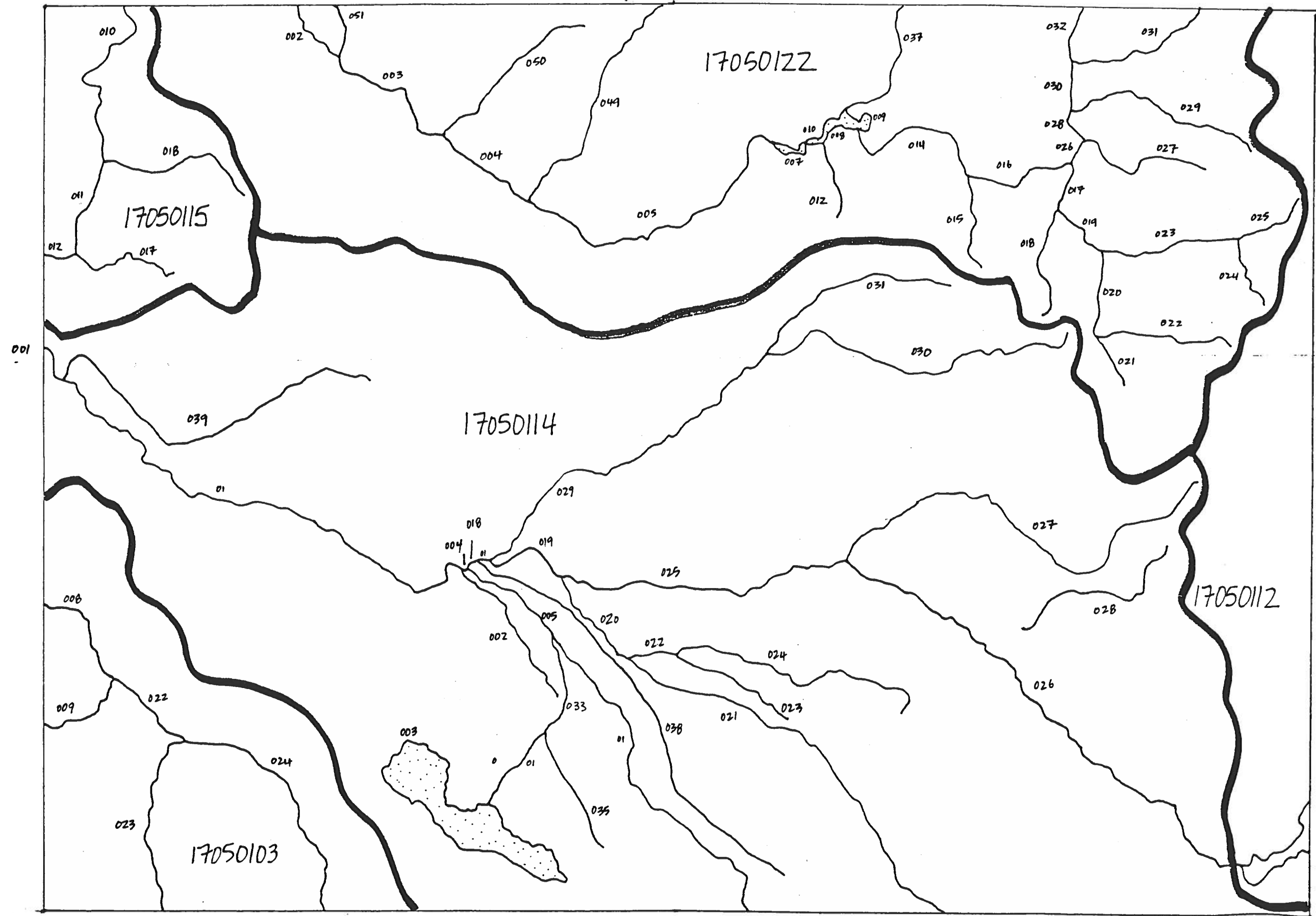
45°00'

45°00' / 114°00'

BLACKFOOT

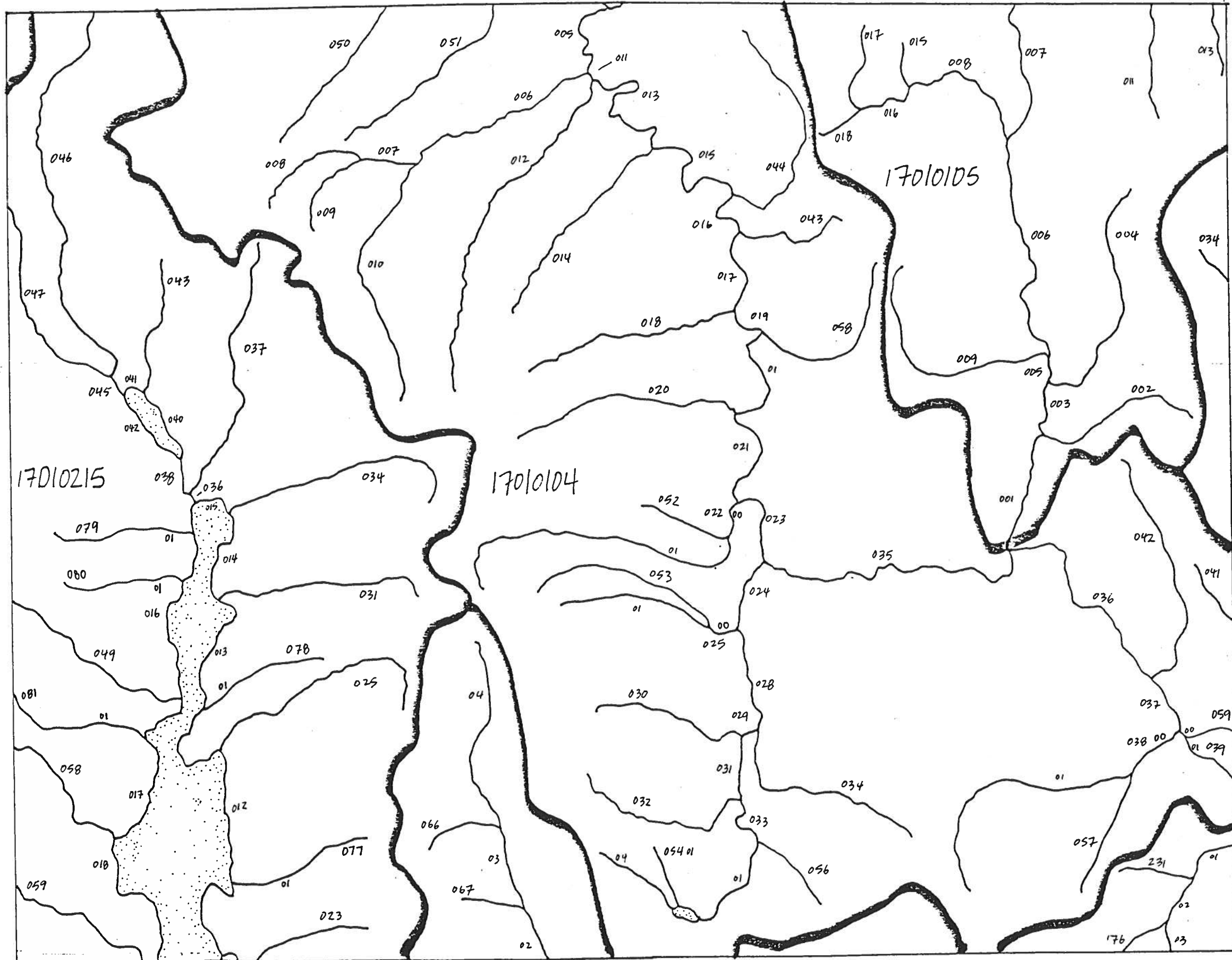


BOISE



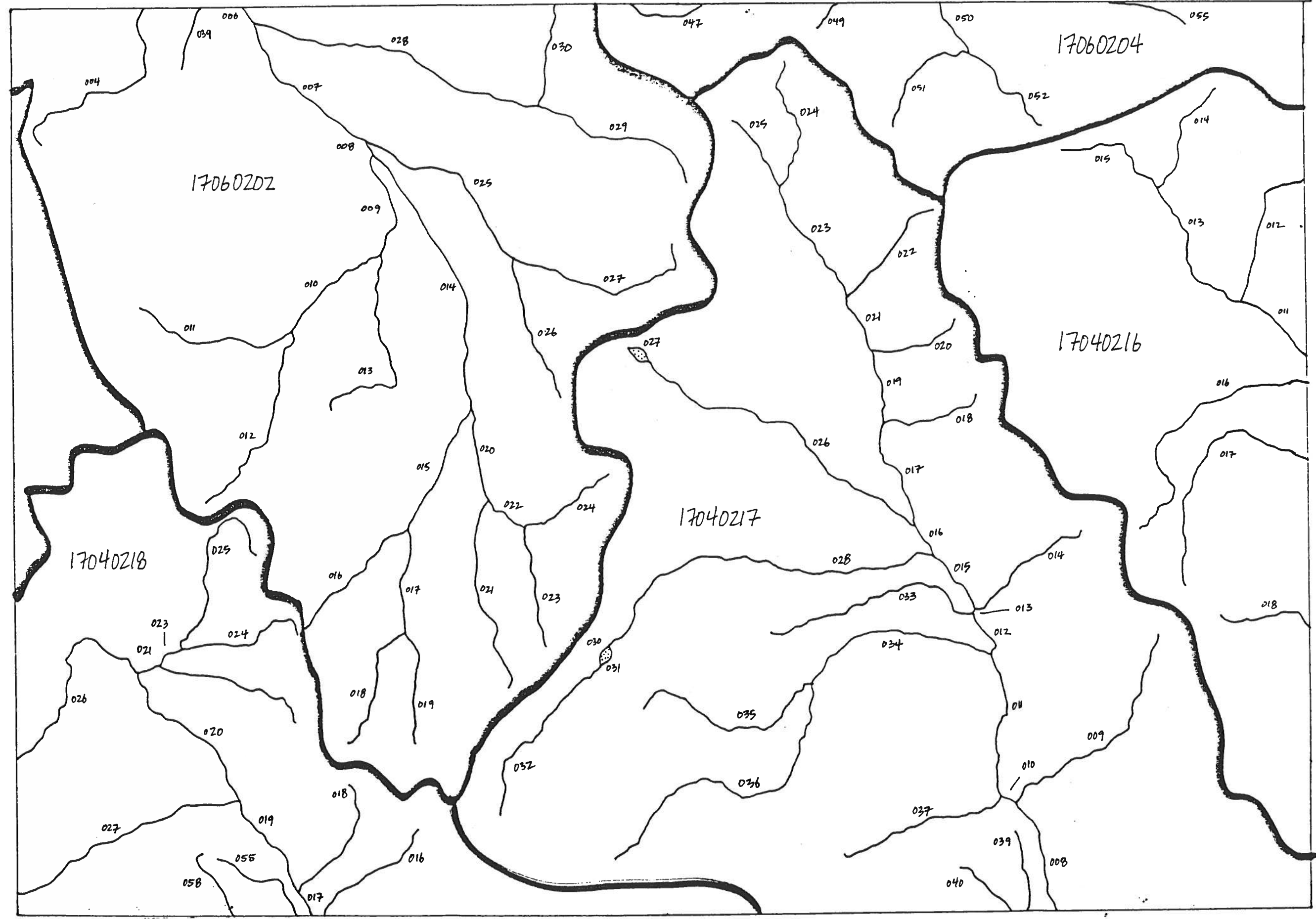
43°30' / 116°00''

BONNERS FERRY



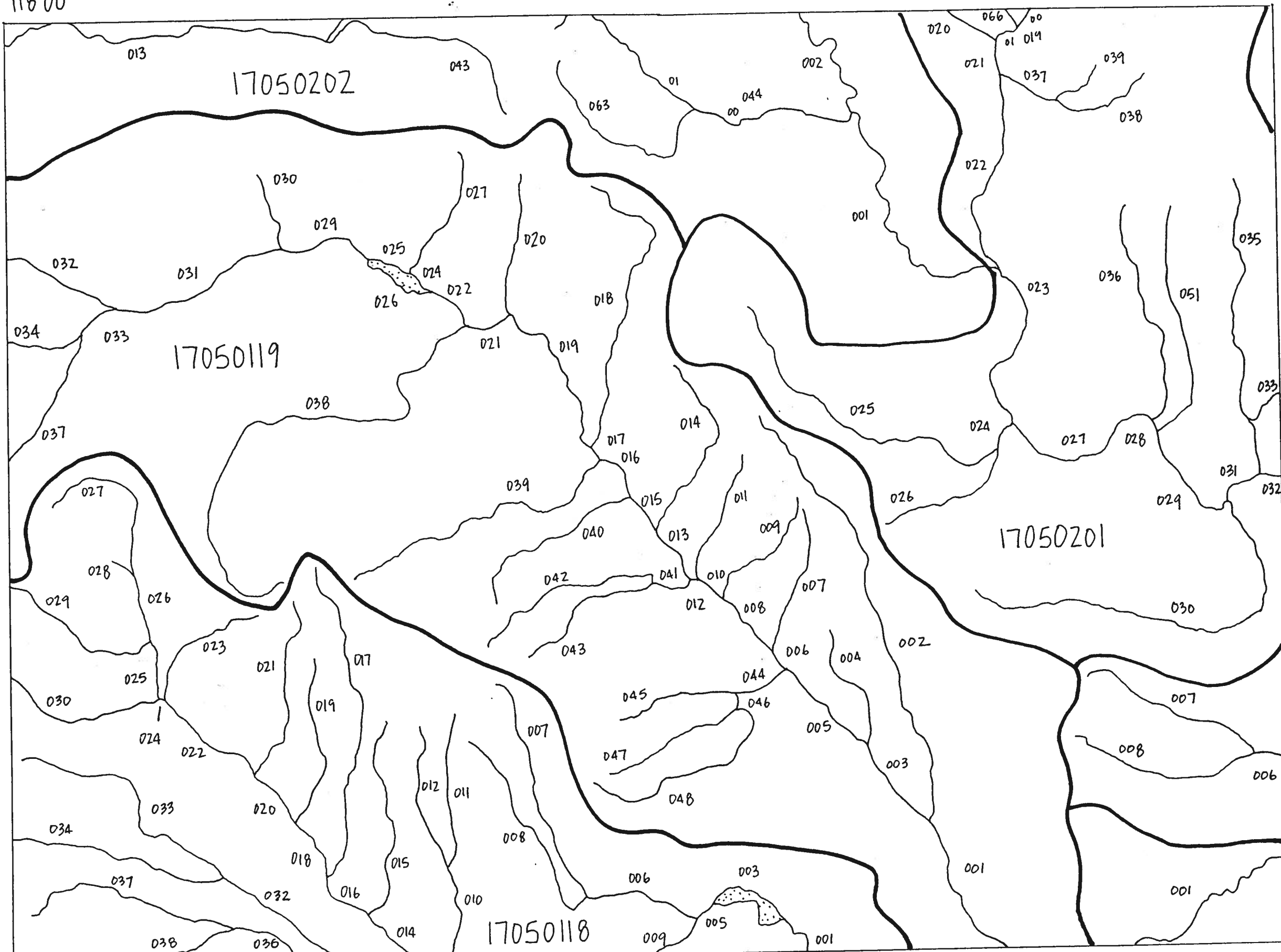
48°30'116"00'

BORAH PEAK



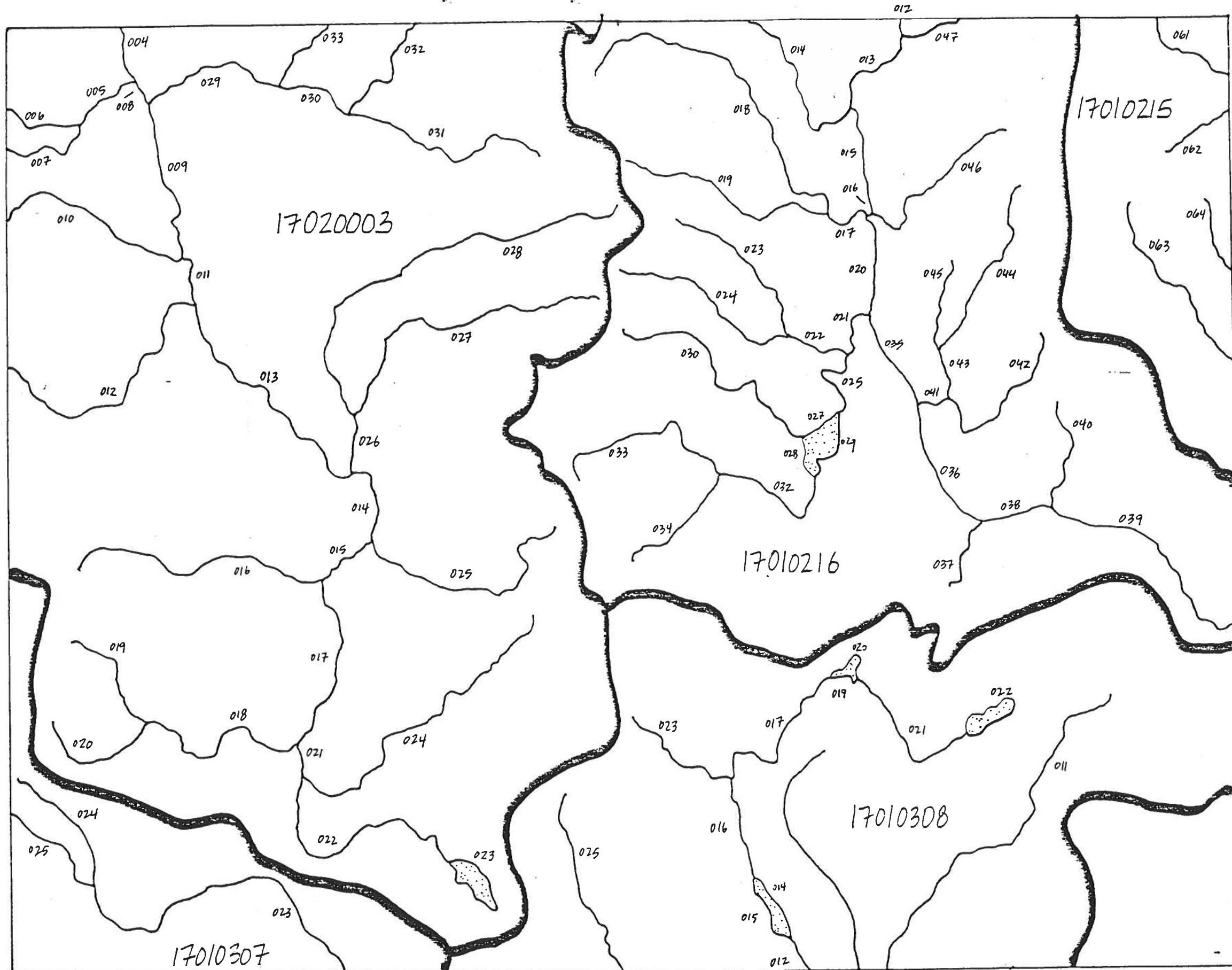
44°00' 113°00'

44°30' 118°00'



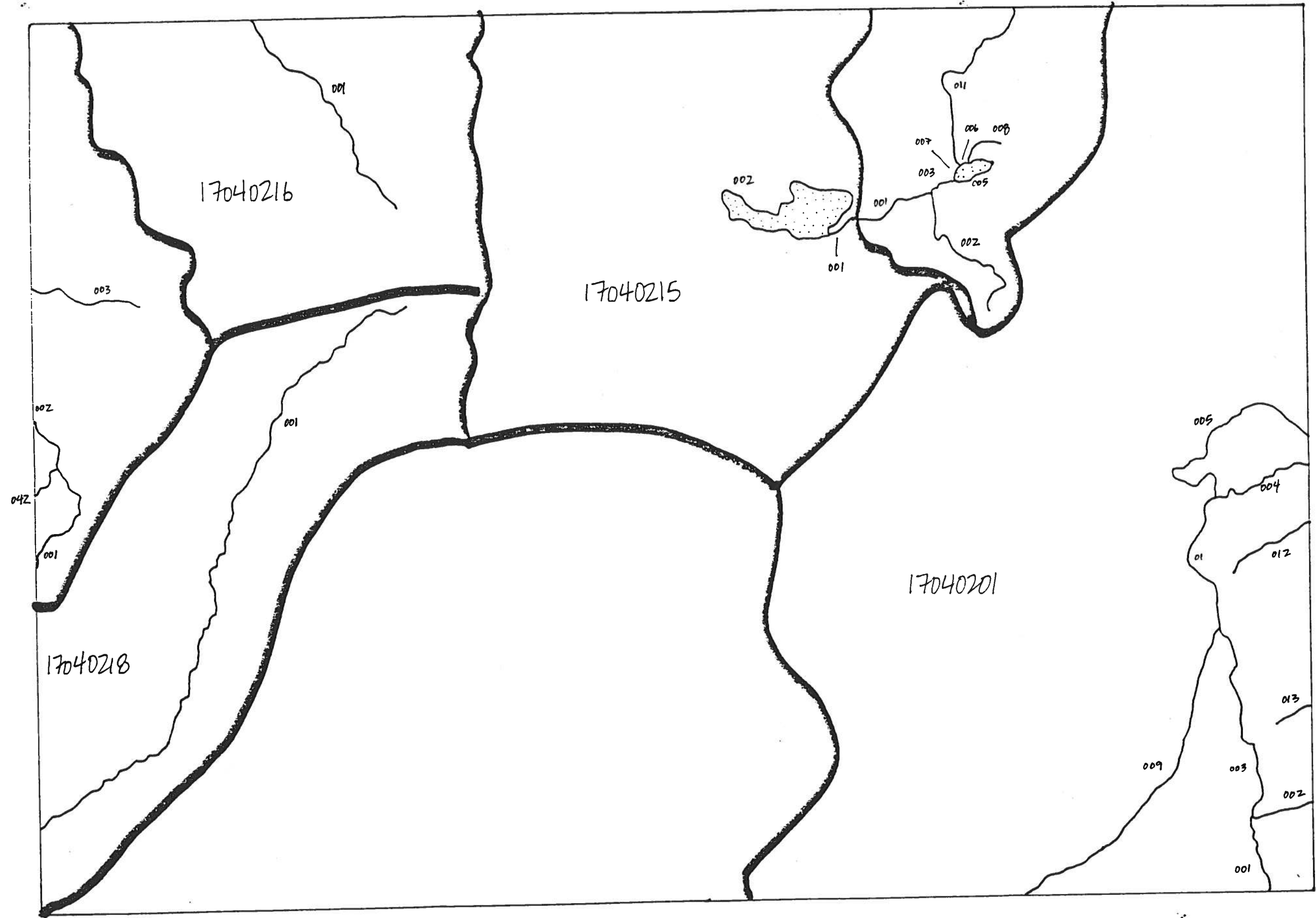
44°00' / 117°00'

CHEWELAH



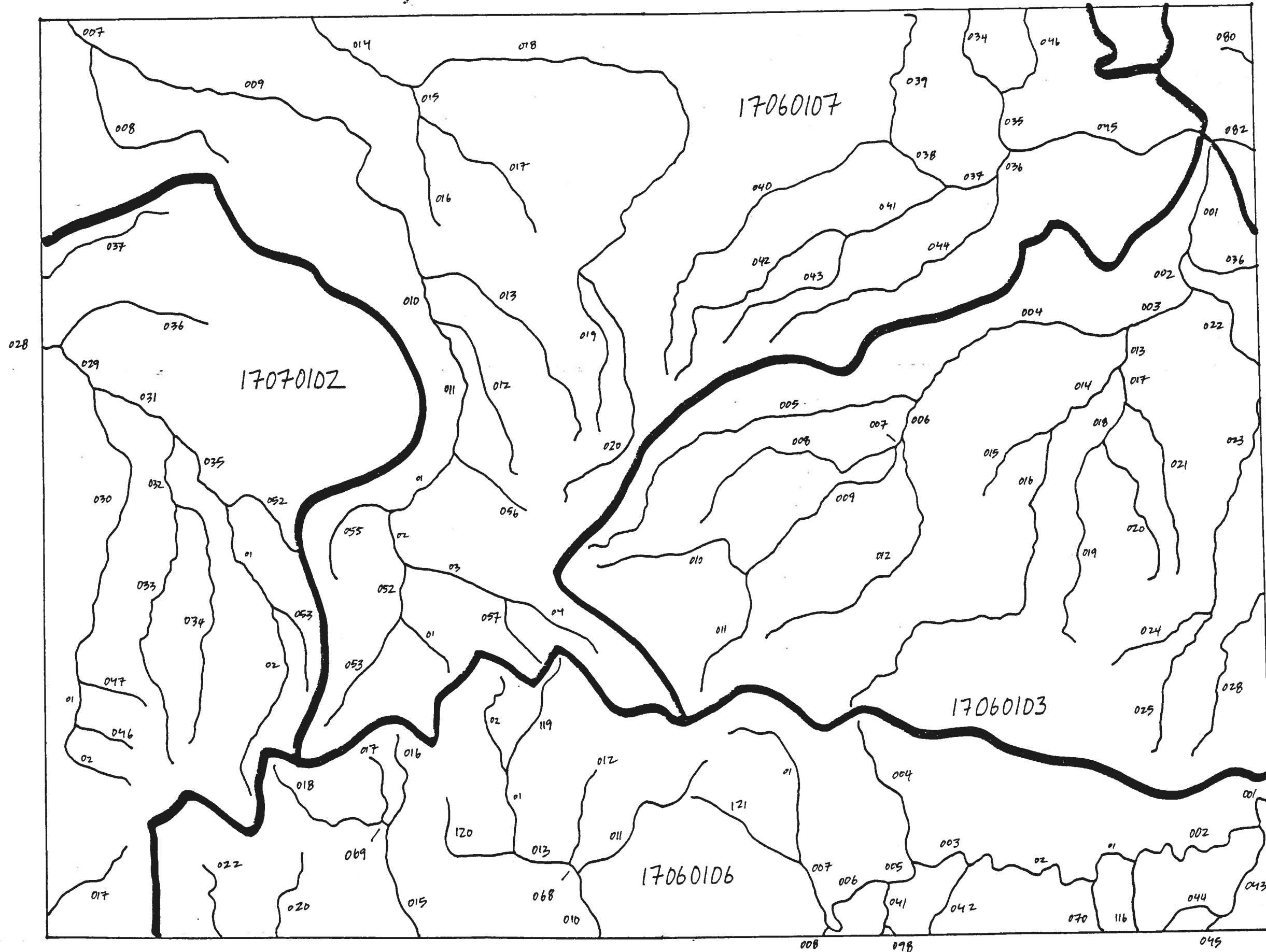
48°00' / 117°00'

CIRCULAR BUTTE



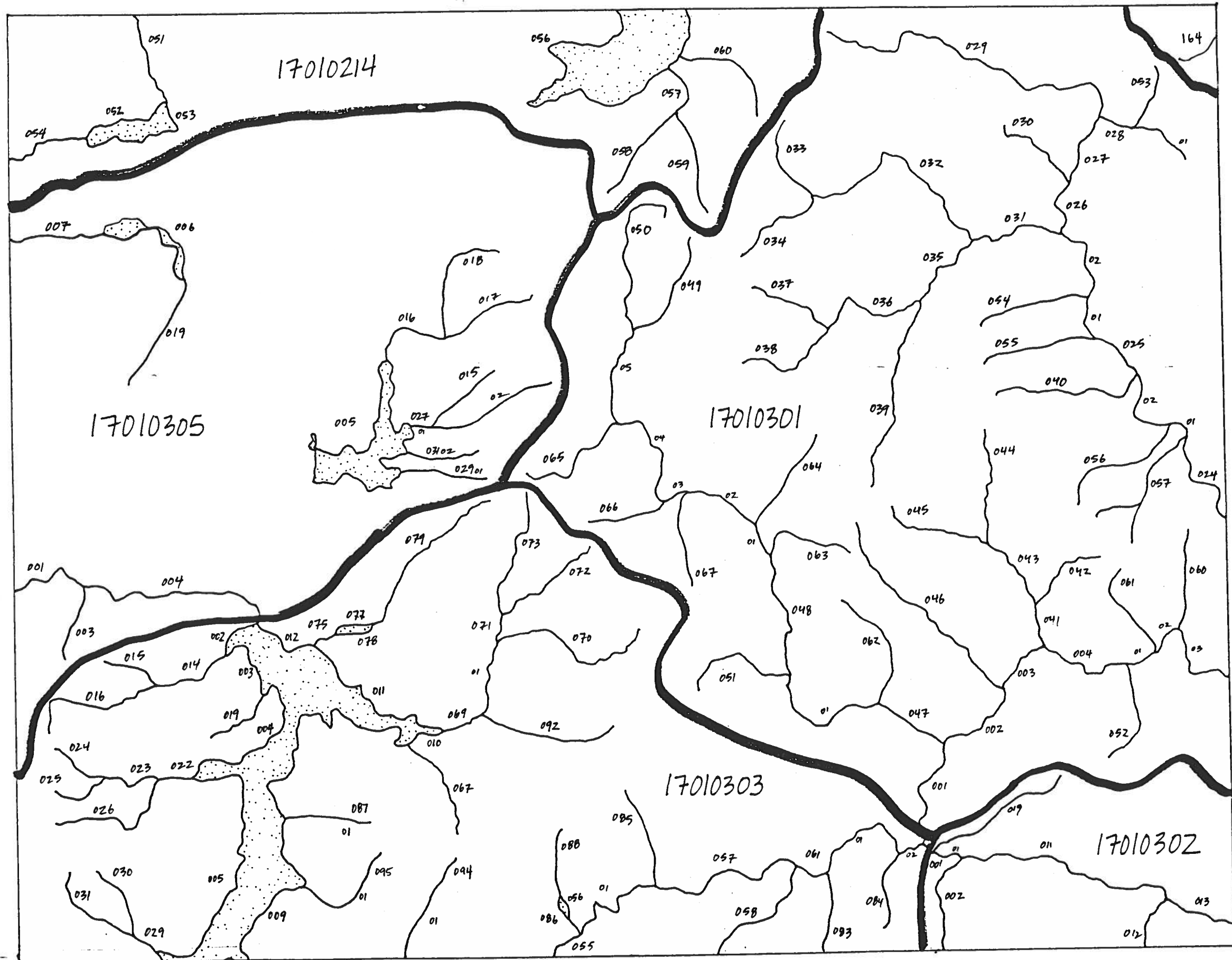
43°30' / 112°00'

CLARKSTON



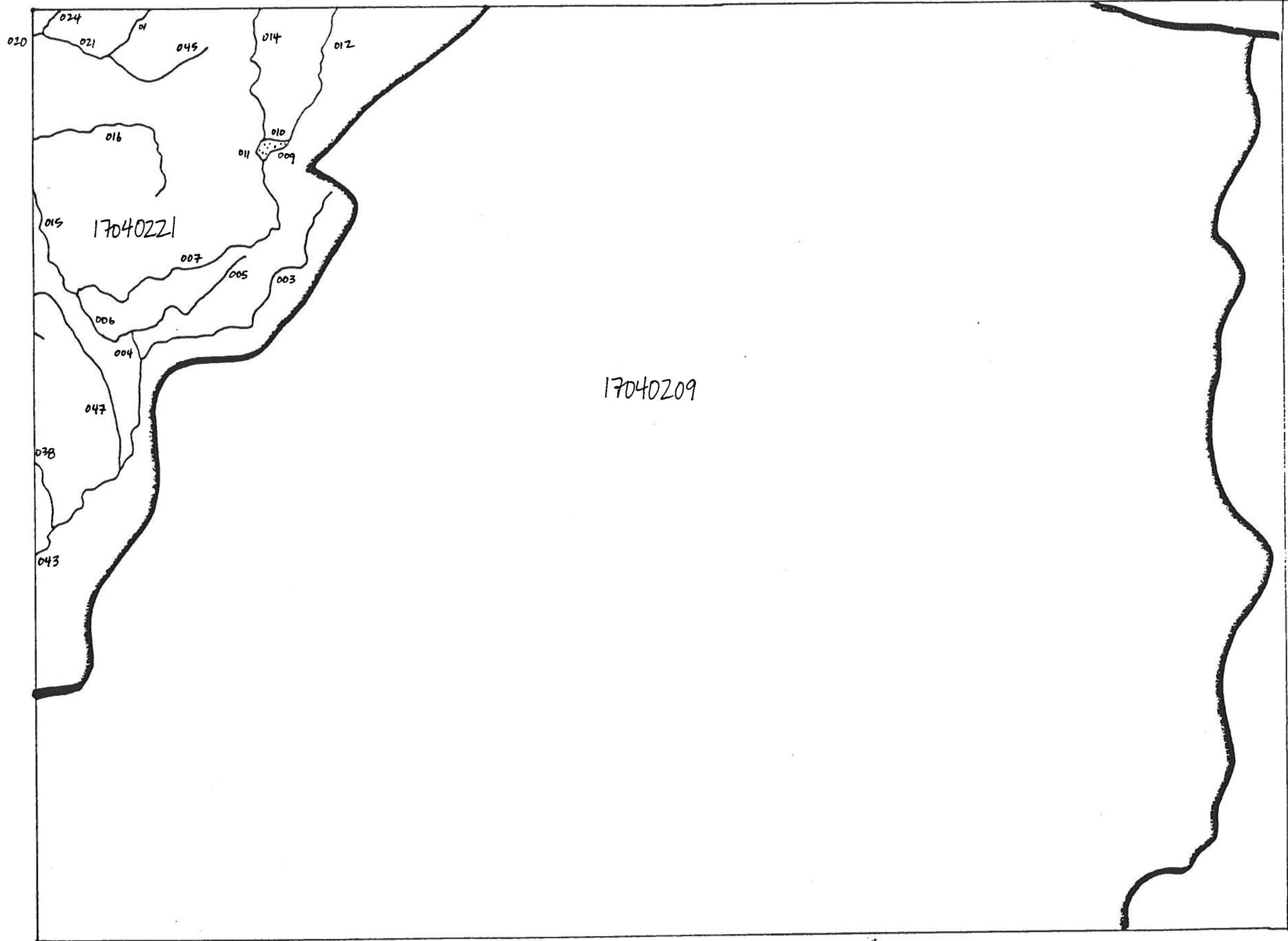
46°00' / 117°00'

COEUR D'ALENE



47°30' / 116°00'

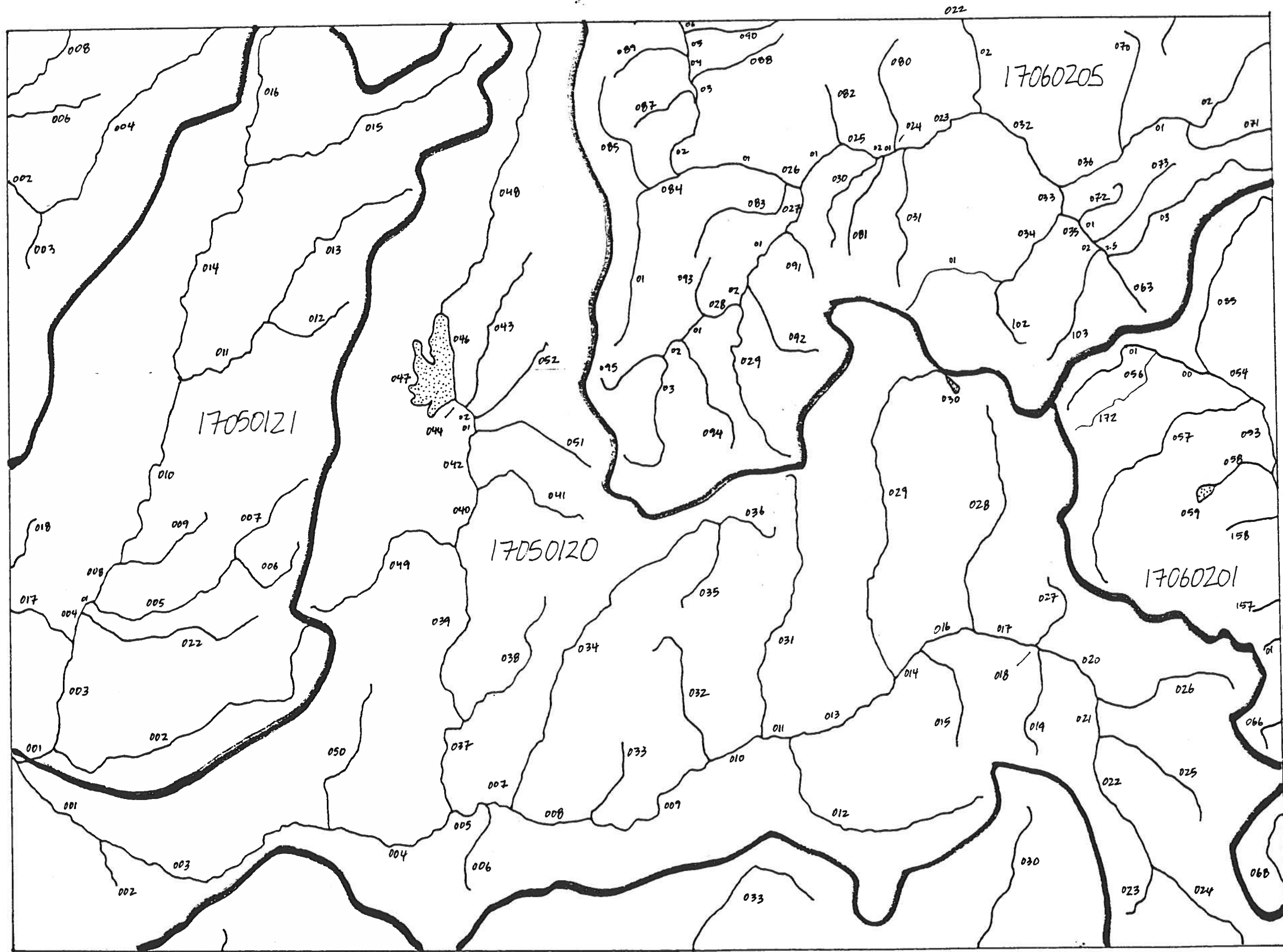
CRATERS O' THE MOON



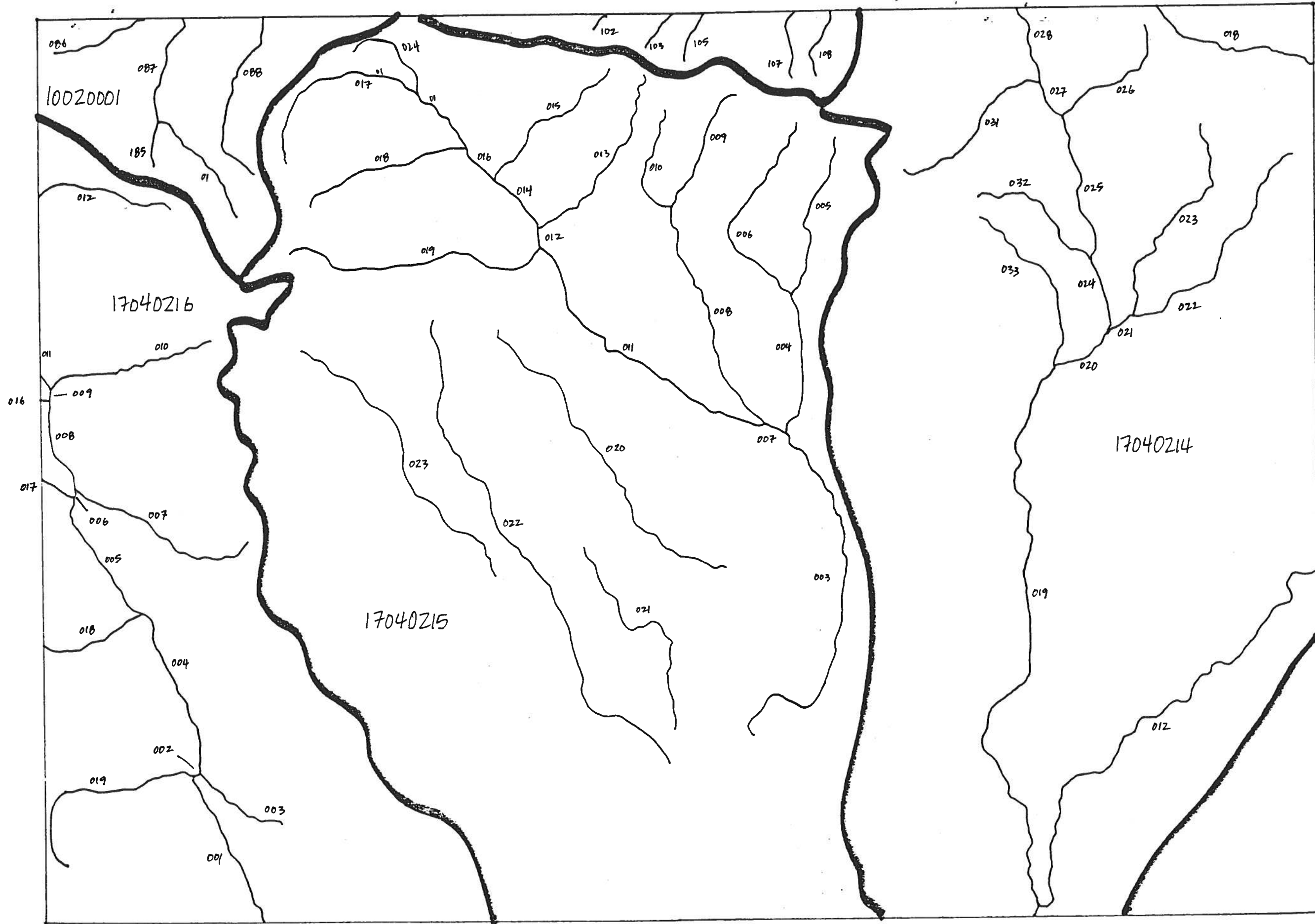
17040209

43°00' / 113°00'

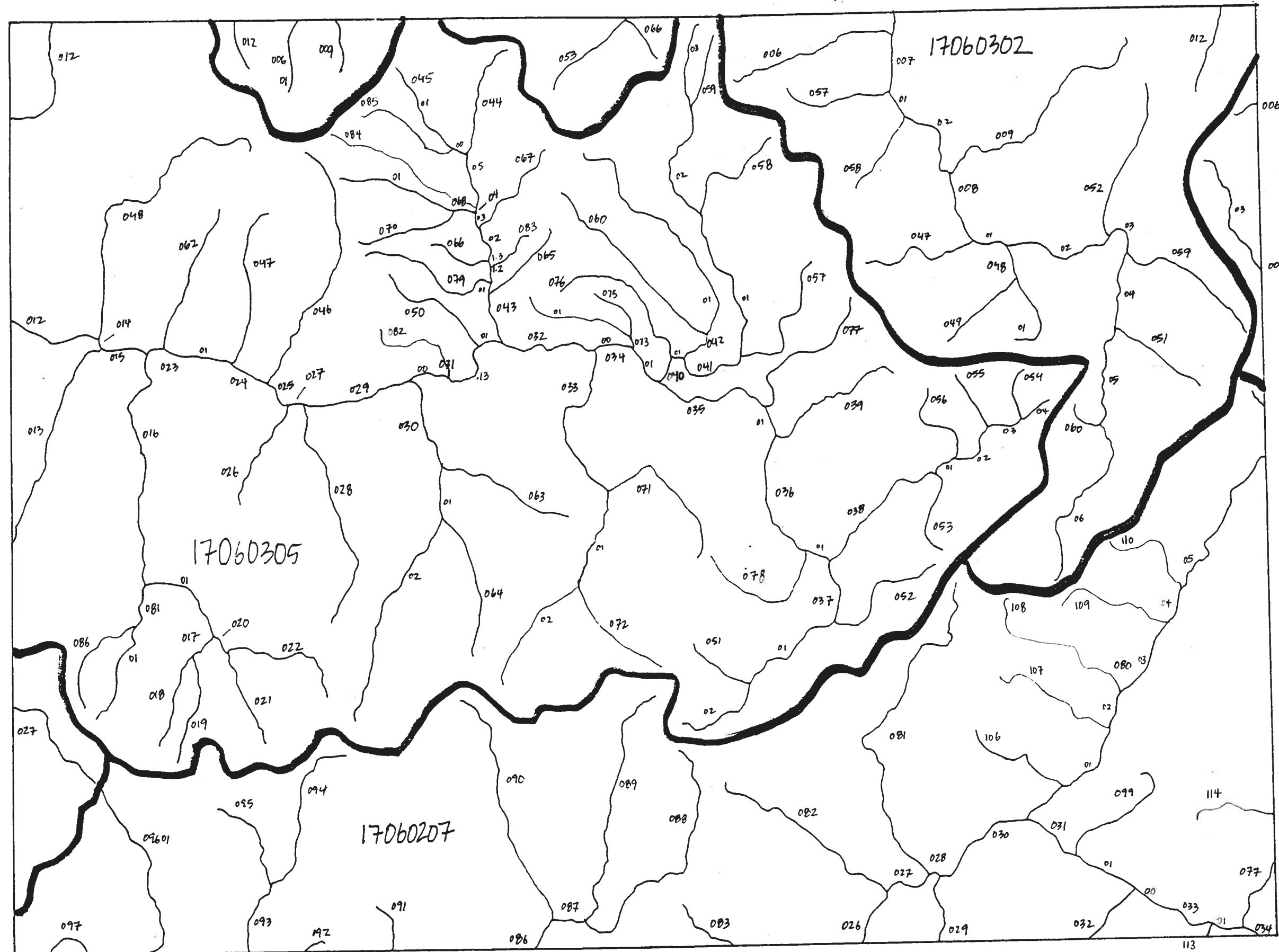
DEADWOOD RIVER



44°00' / 115°00'

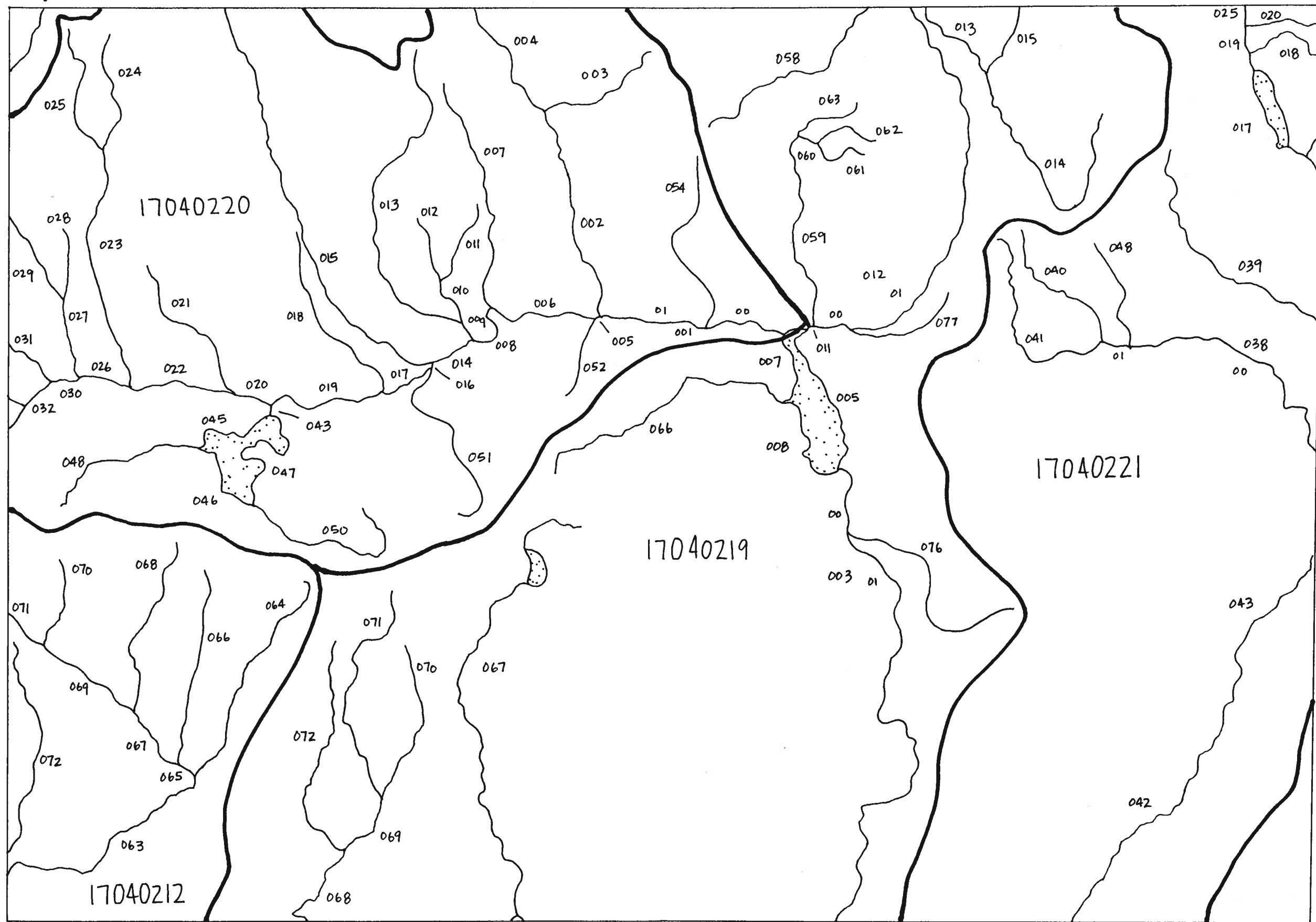


ELK CITY



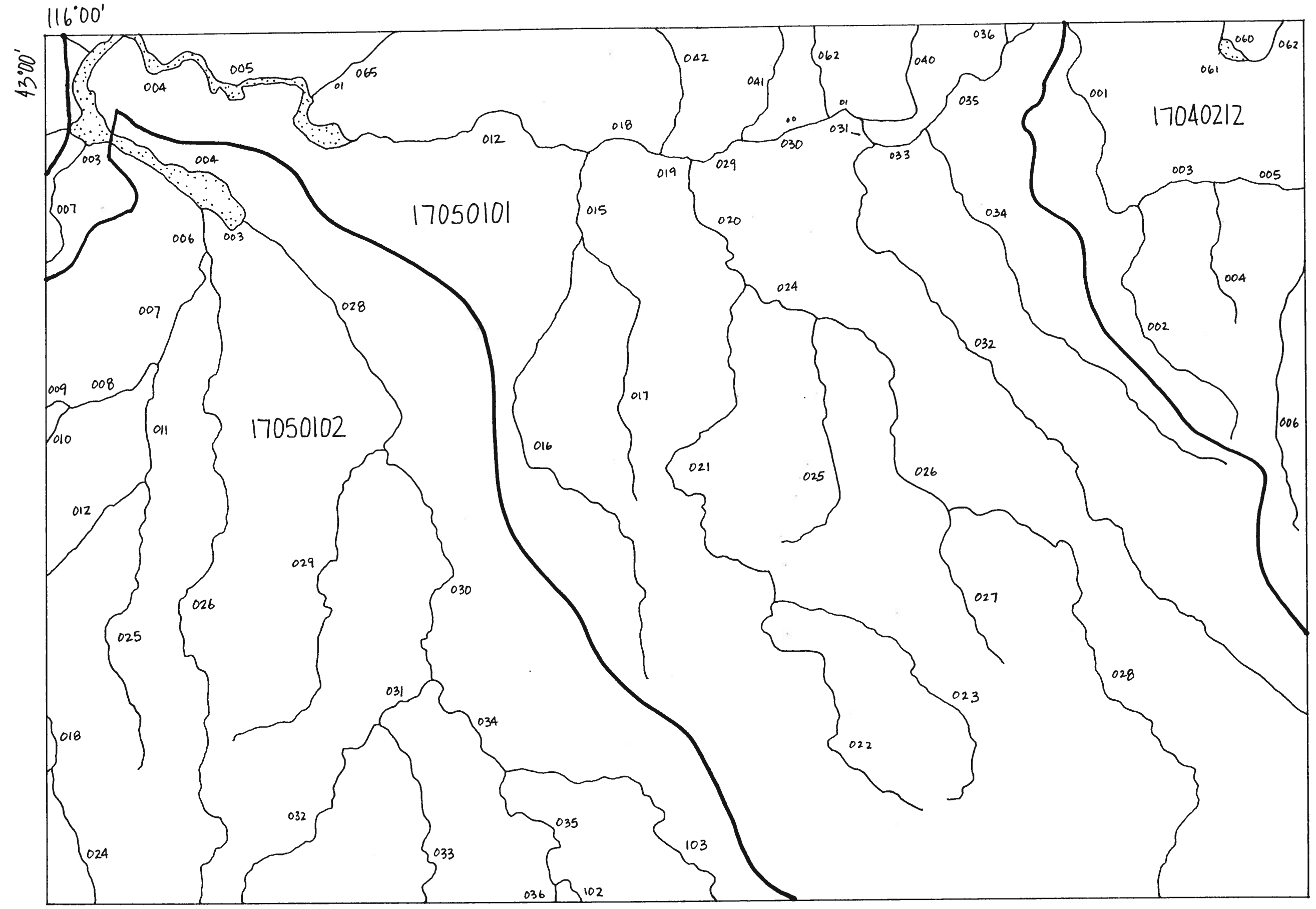
45°30' / 115°00'

115°00'
43°30'



43°00' / 114°00'

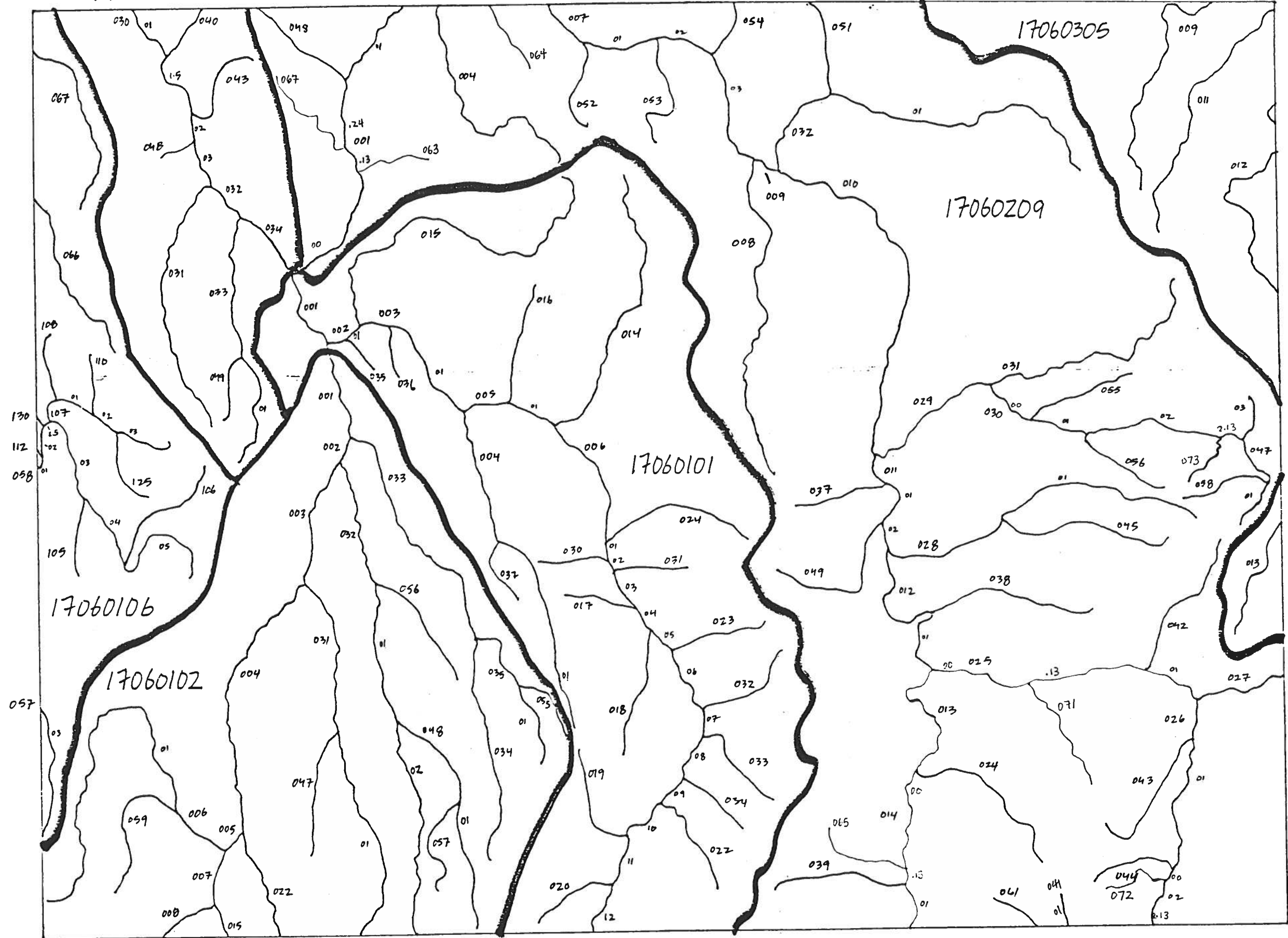
GLENN'S FERRY



$42^{\circ}30' / 115^{\circ}00'$

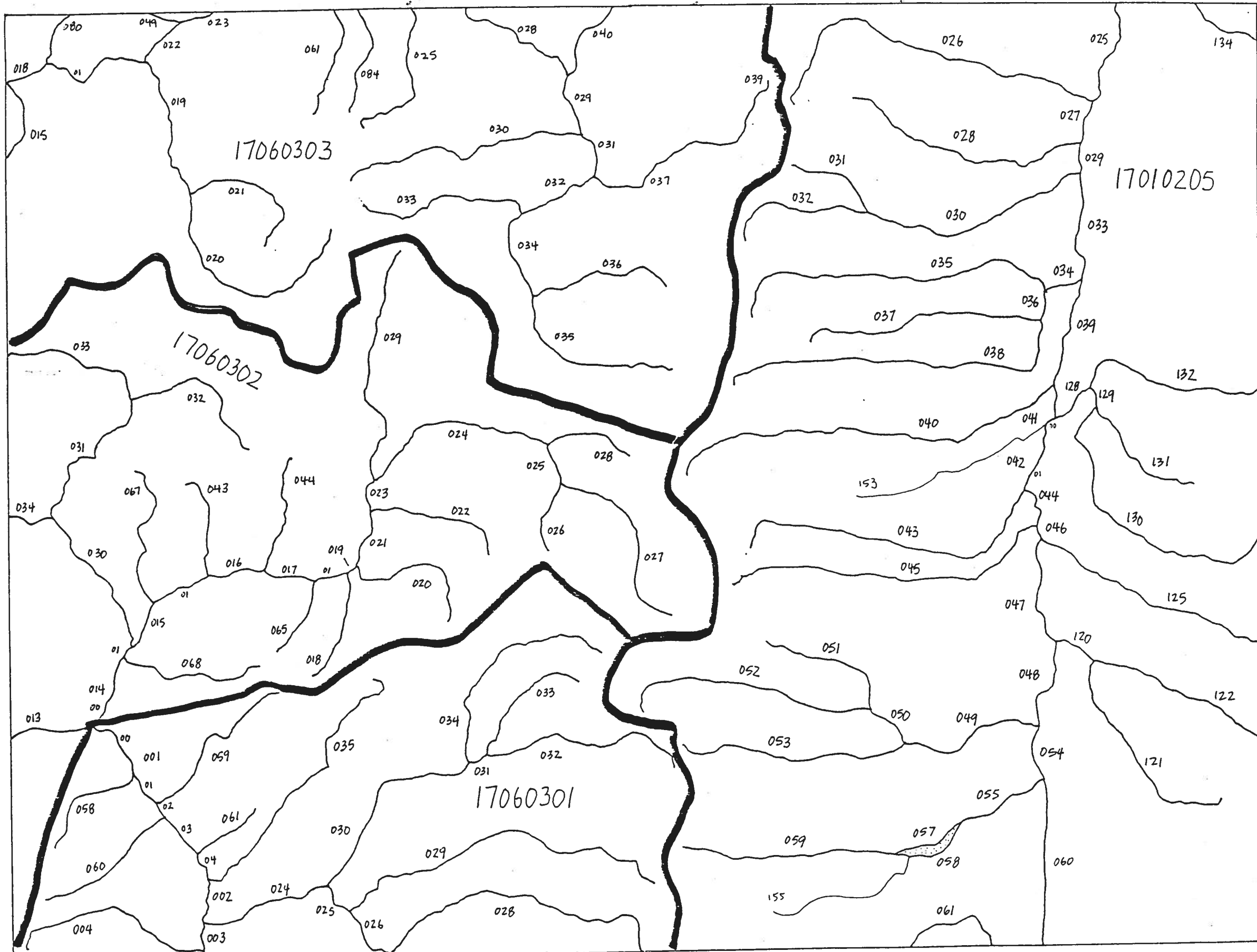
GRANGEVILLE

17060103



45°30' / 116°00'

HAMILTON

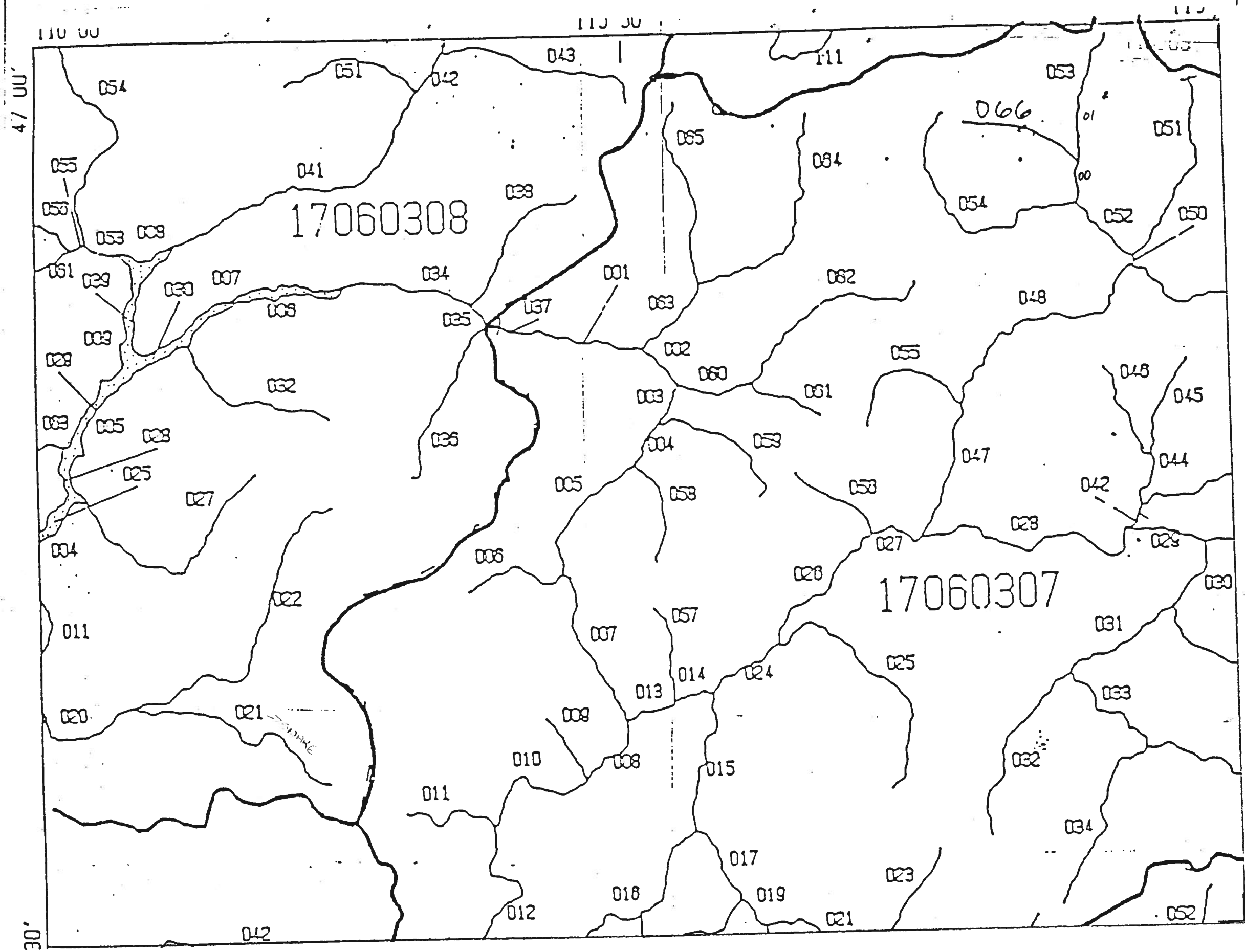


115°00'

46°00'

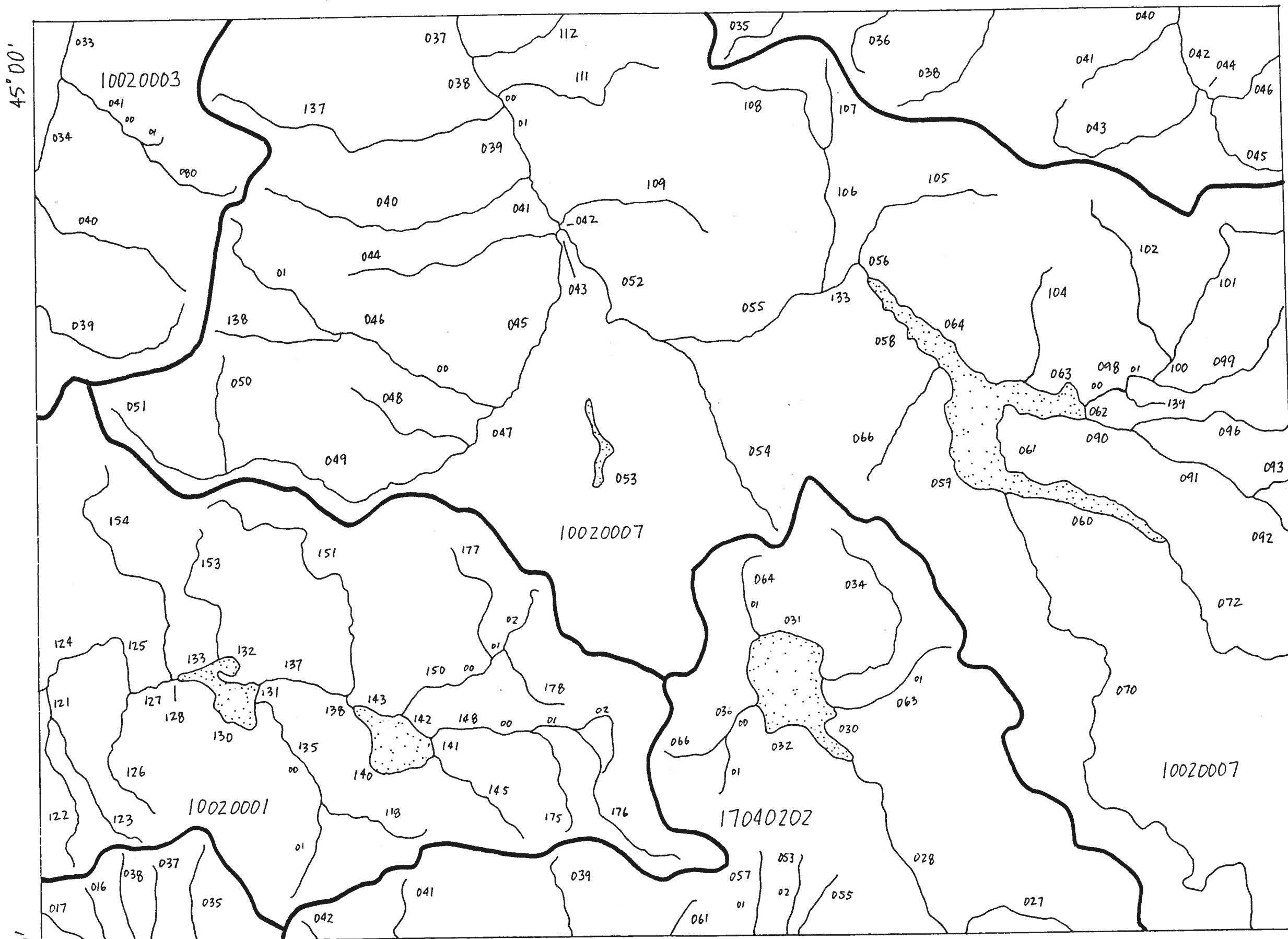
46°00' / 114°00'

HEADQUARTERS



46°30' / 115°00'

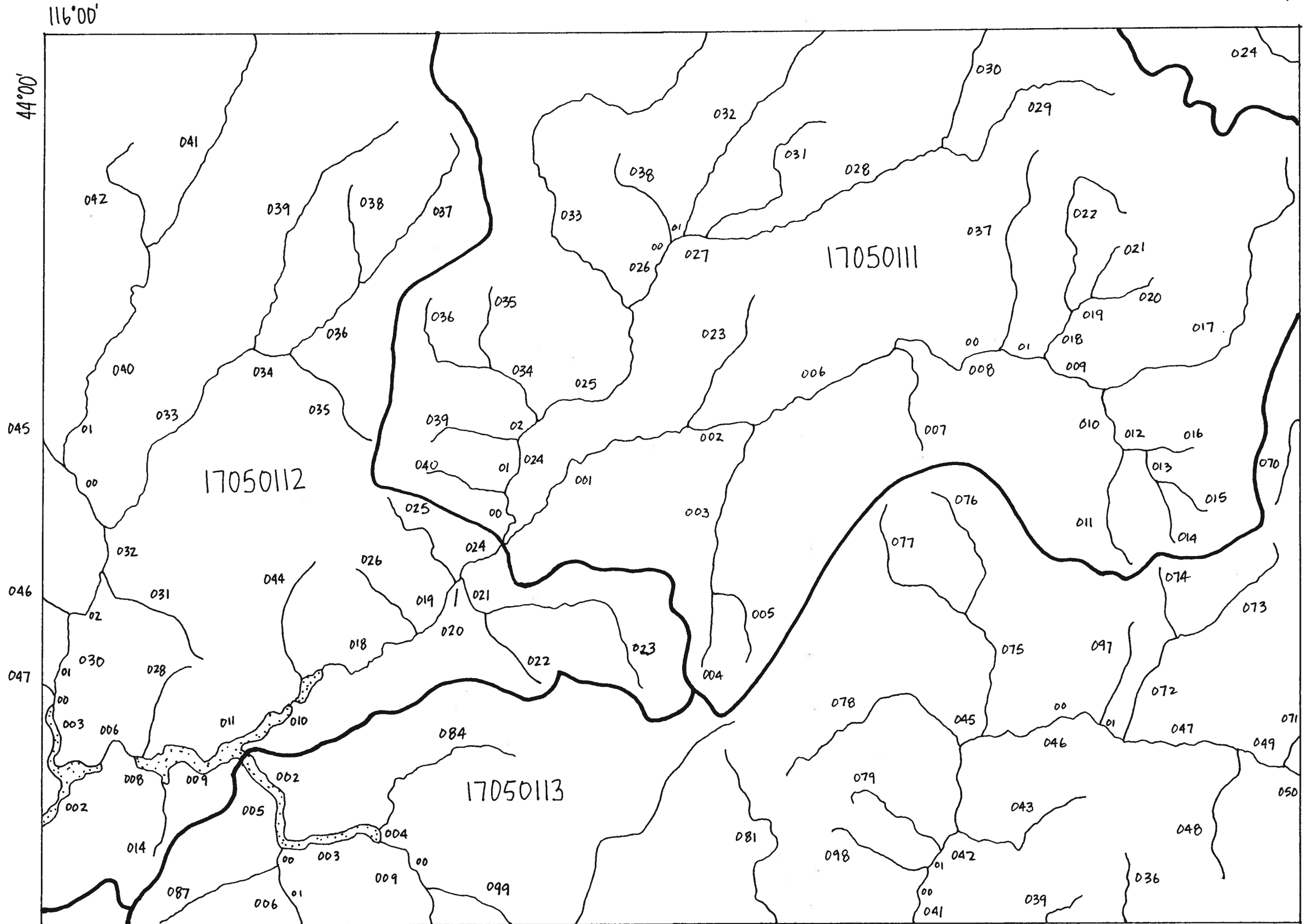
HERBGEN LAKE



45°00'

44°30'

44°30'/111°00'



116°00'

44°00'

045

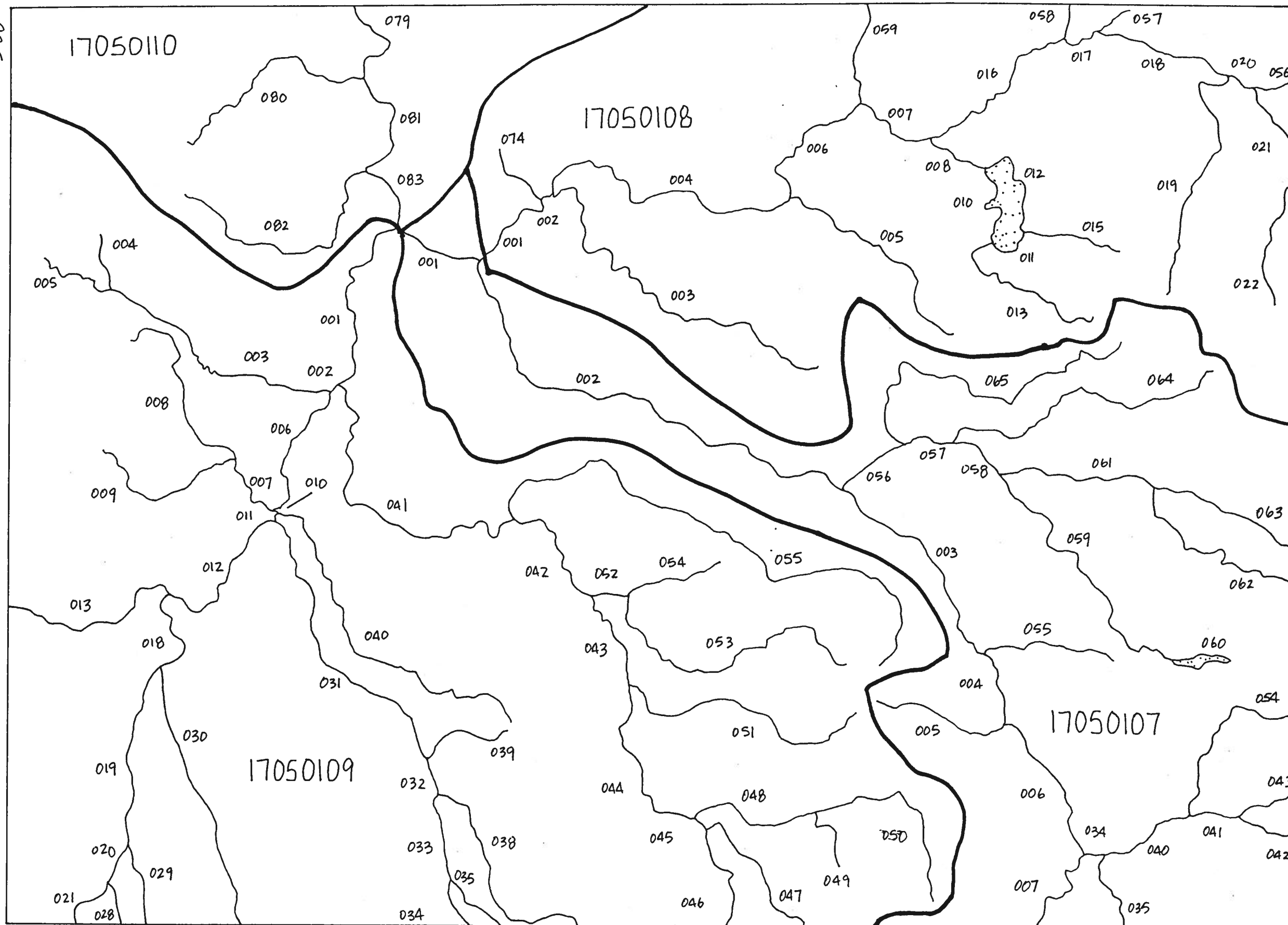
046

047

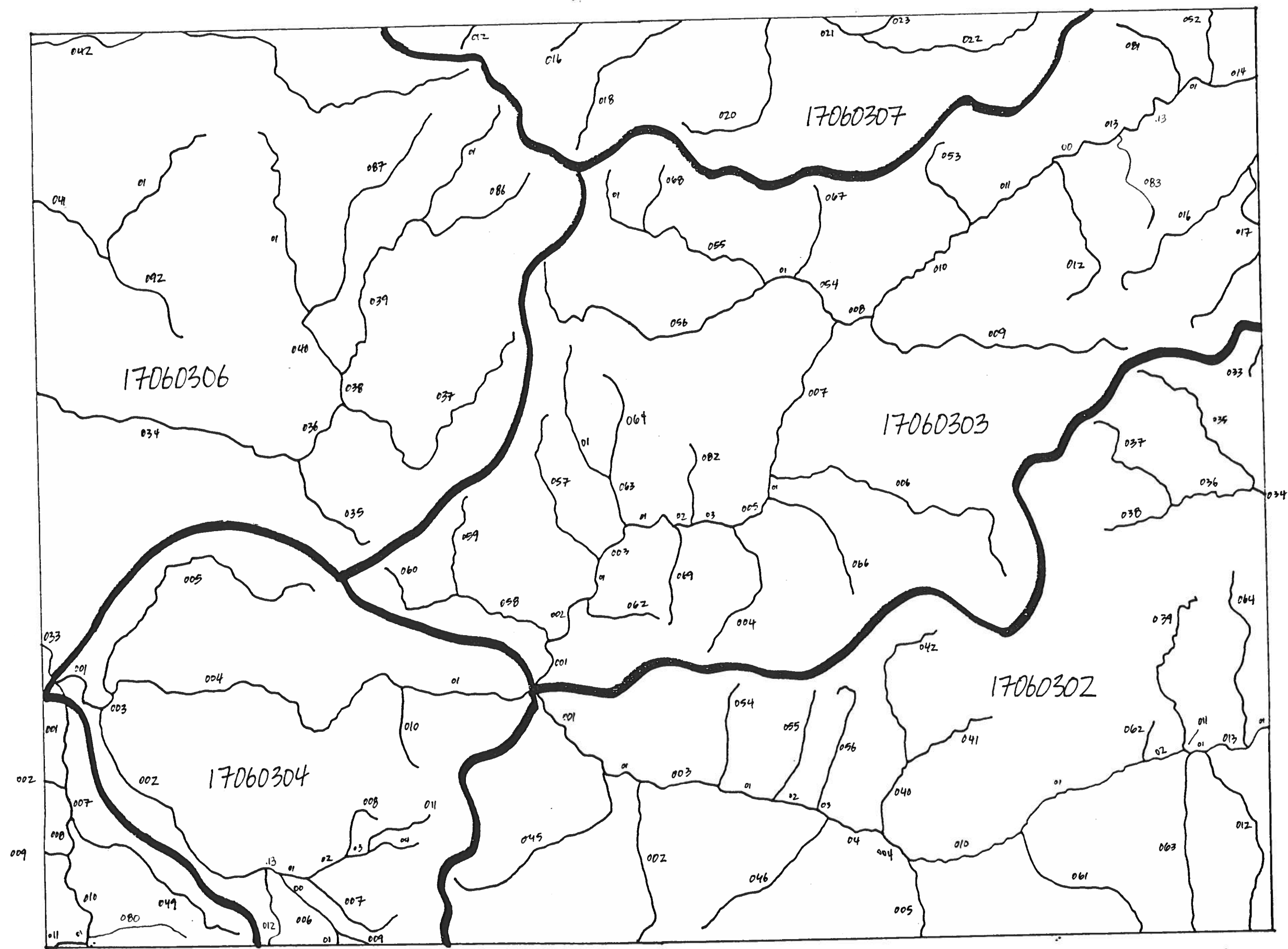
43°30' / 115°00'

JORDAN VALLEY

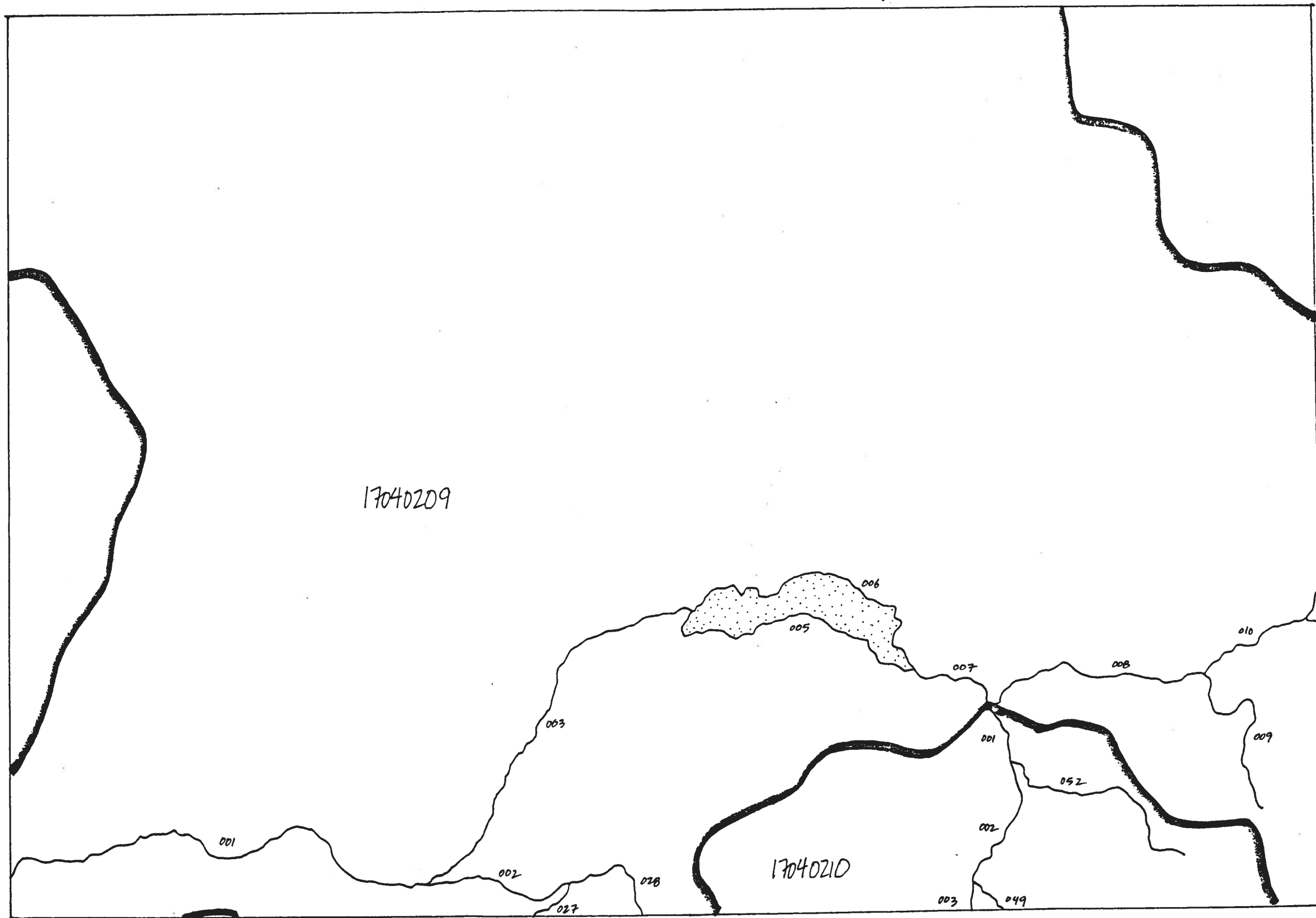
118°00'
43°00'



42°30' / 117°00'



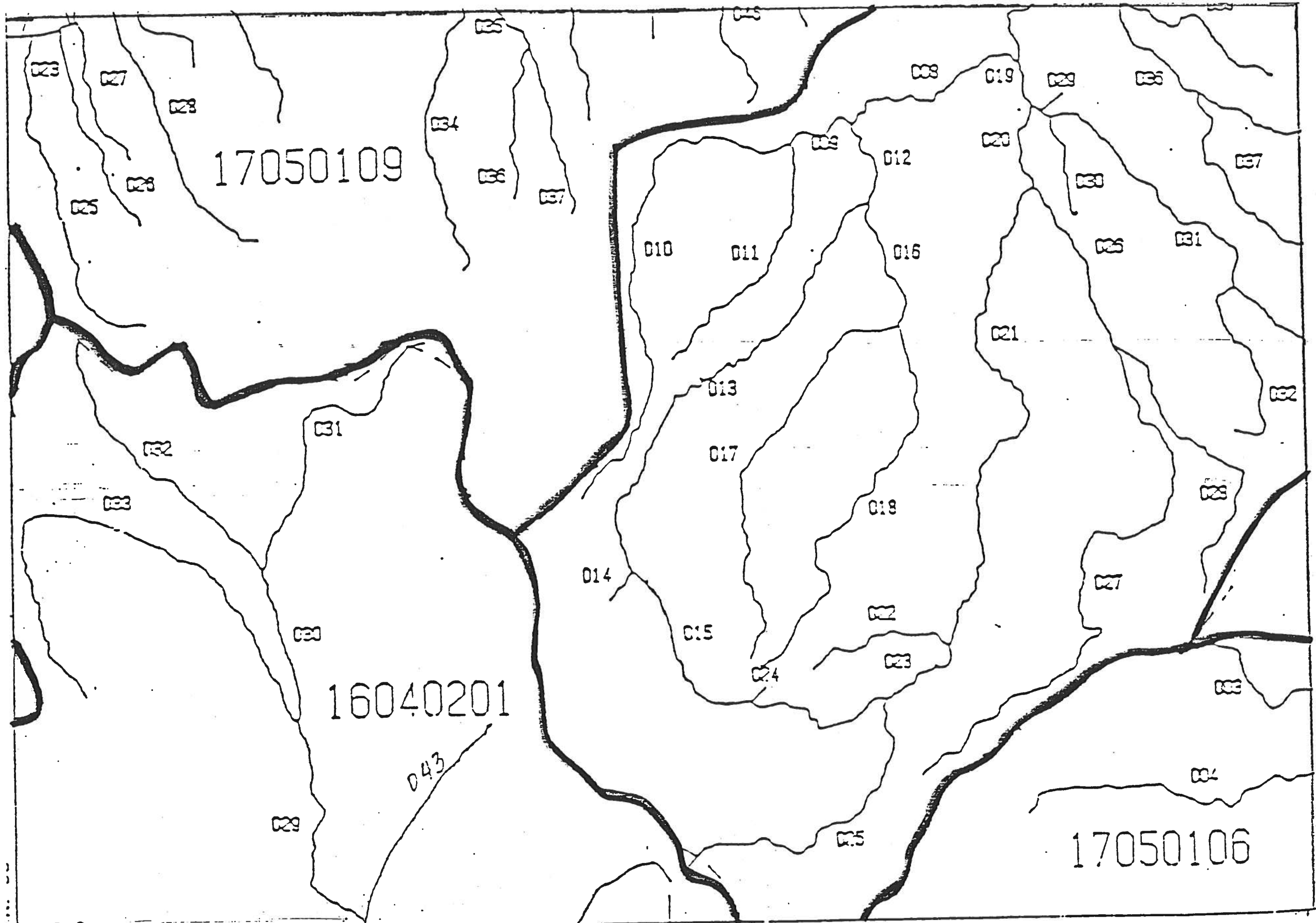
LAKE WALCOTT



17040209

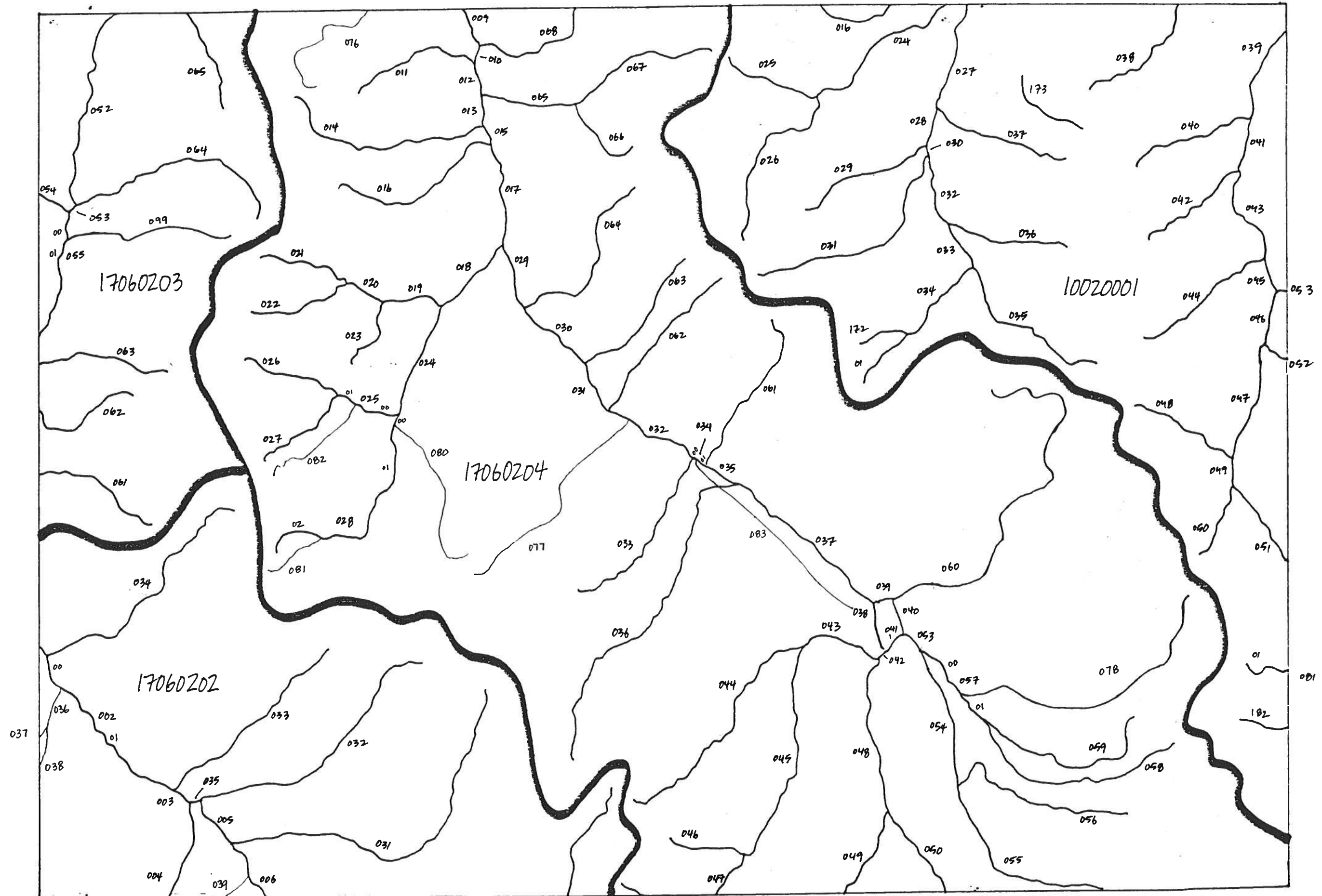
42°30'113°00'

LA ROSA CANYON

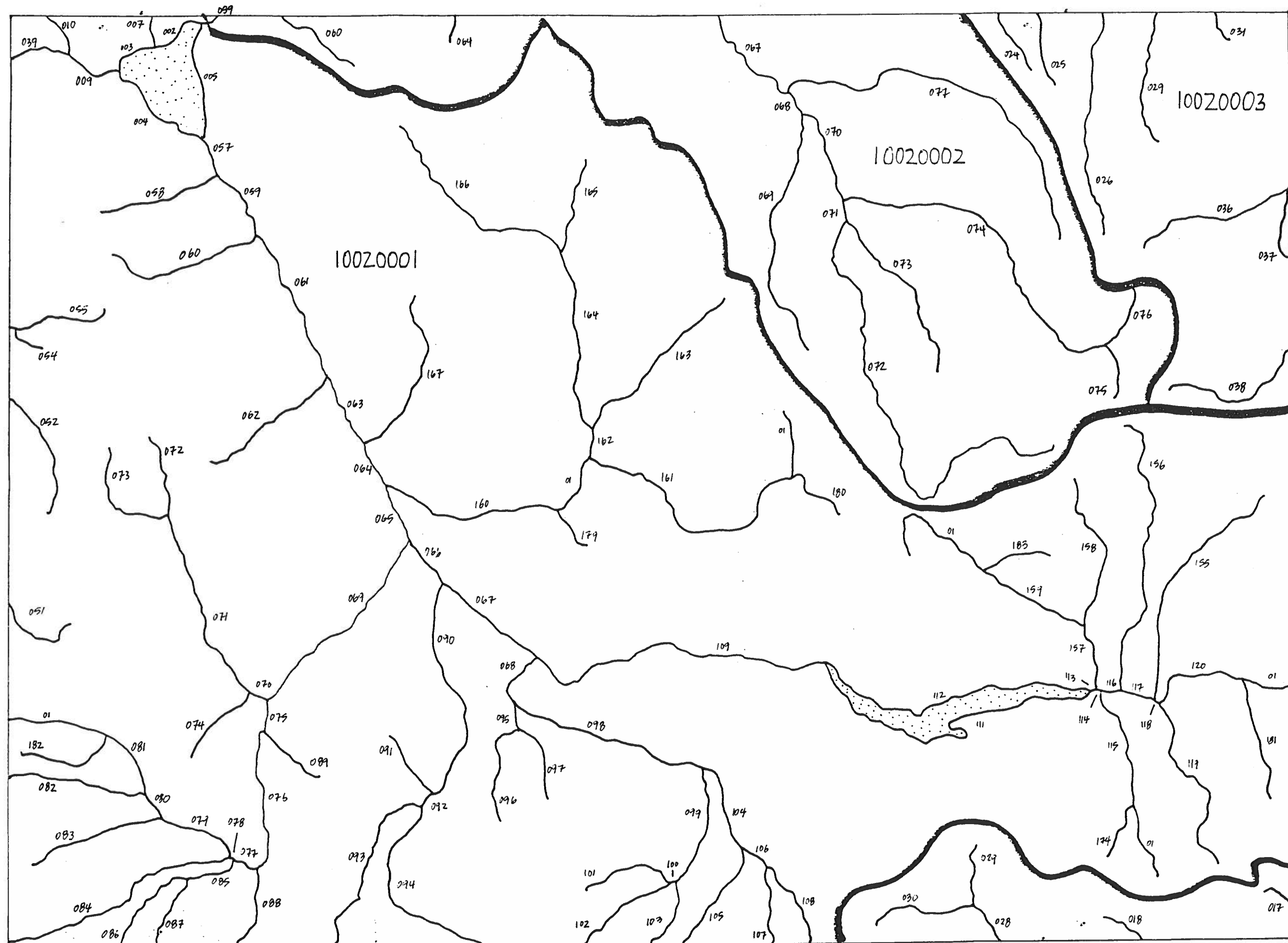


119 00'

42'00"/117'00'



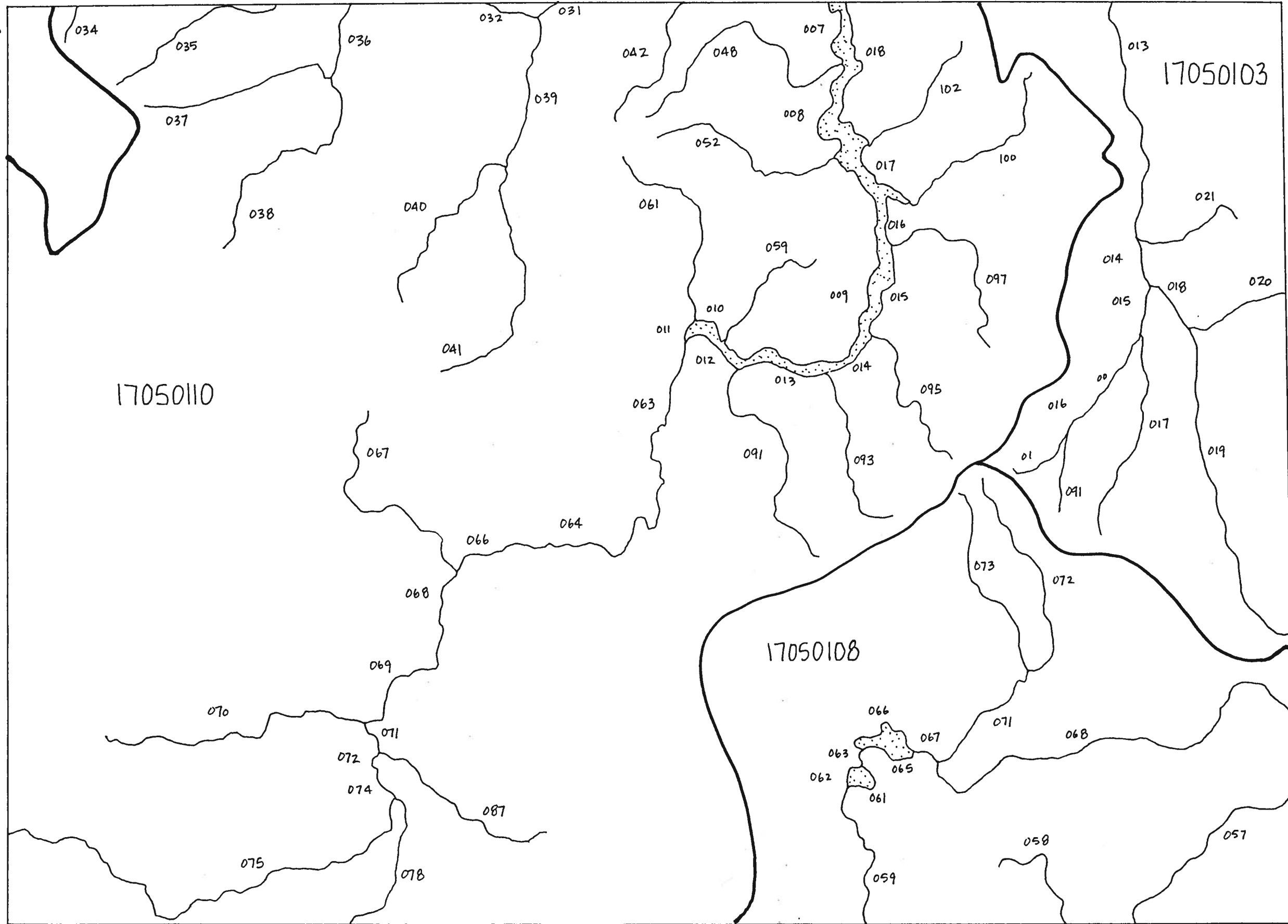
LIMA



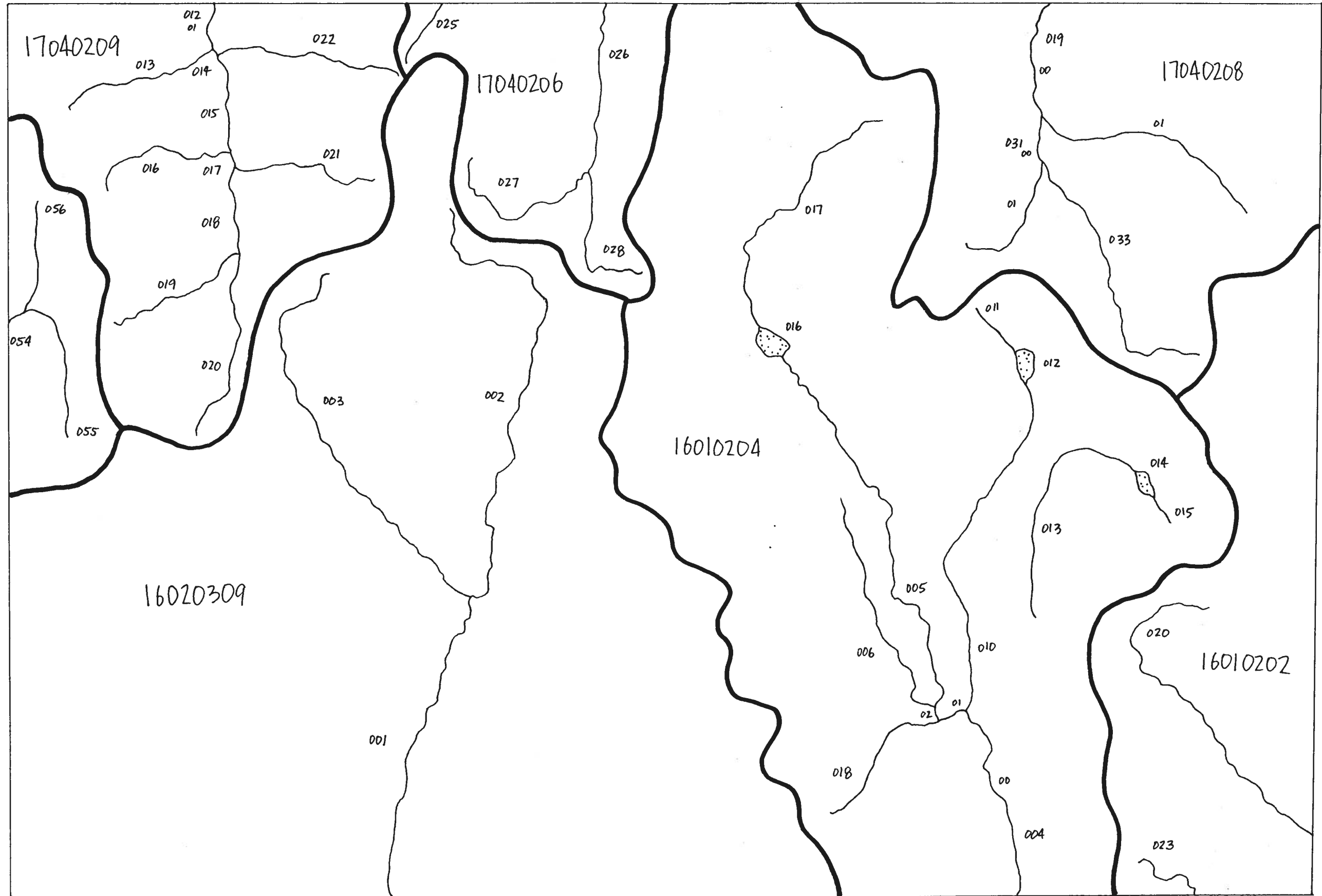
תחילתו ותבטולו

MAHOGANY MOUNTAIN

118°00'
43°30'

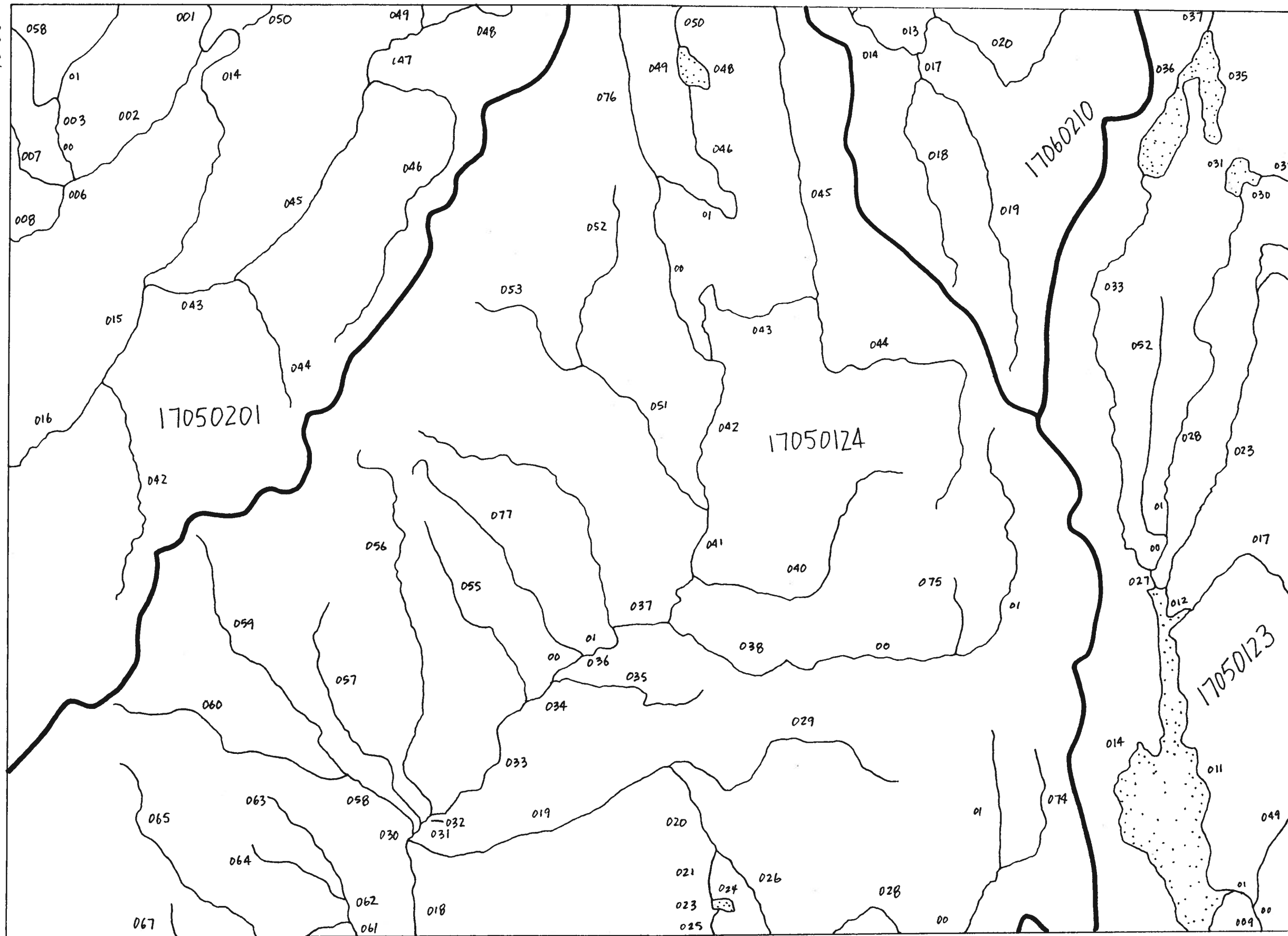


43°00' / 117°00'



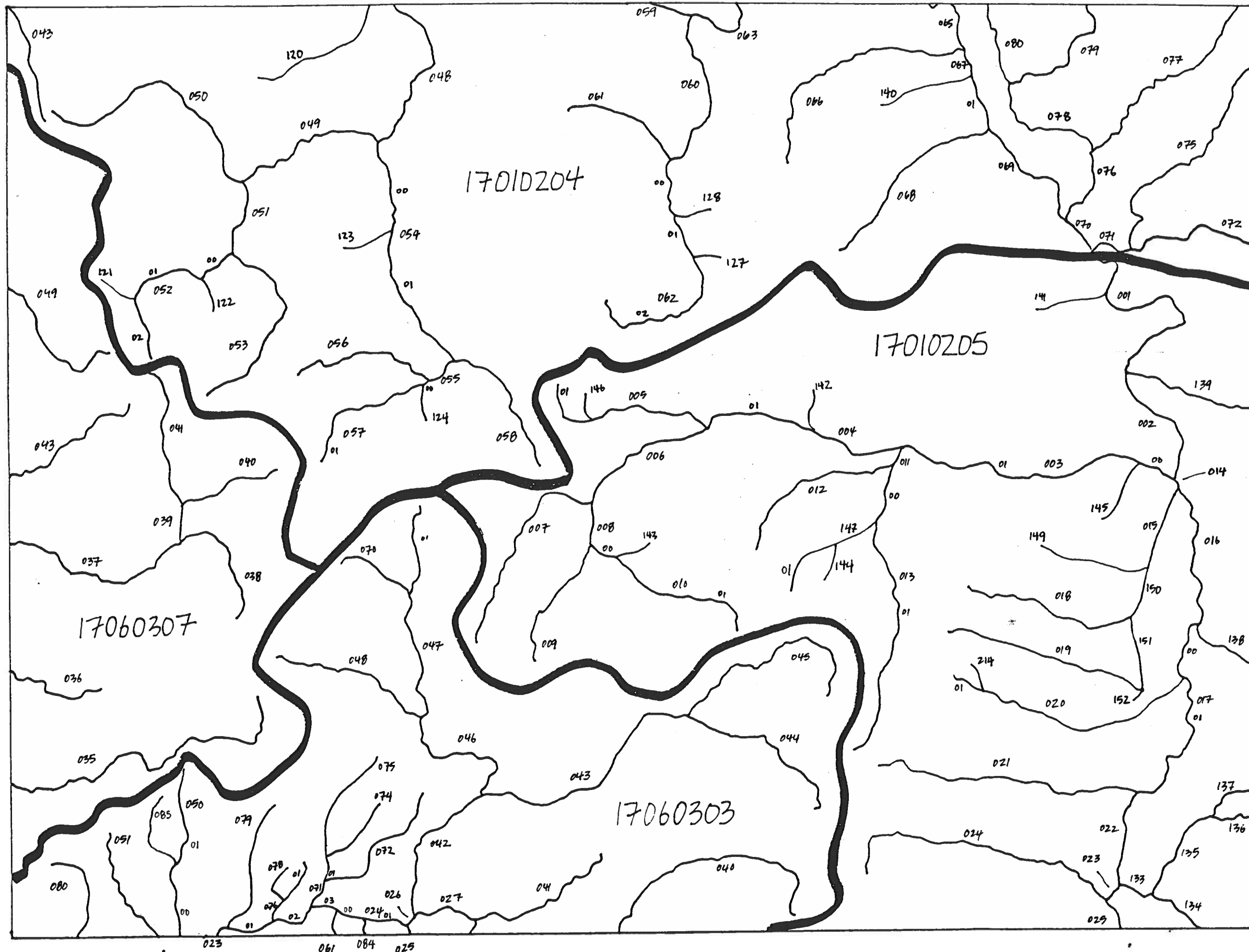
MCCALL

117°00'
45°00'



44°30'/116°00'

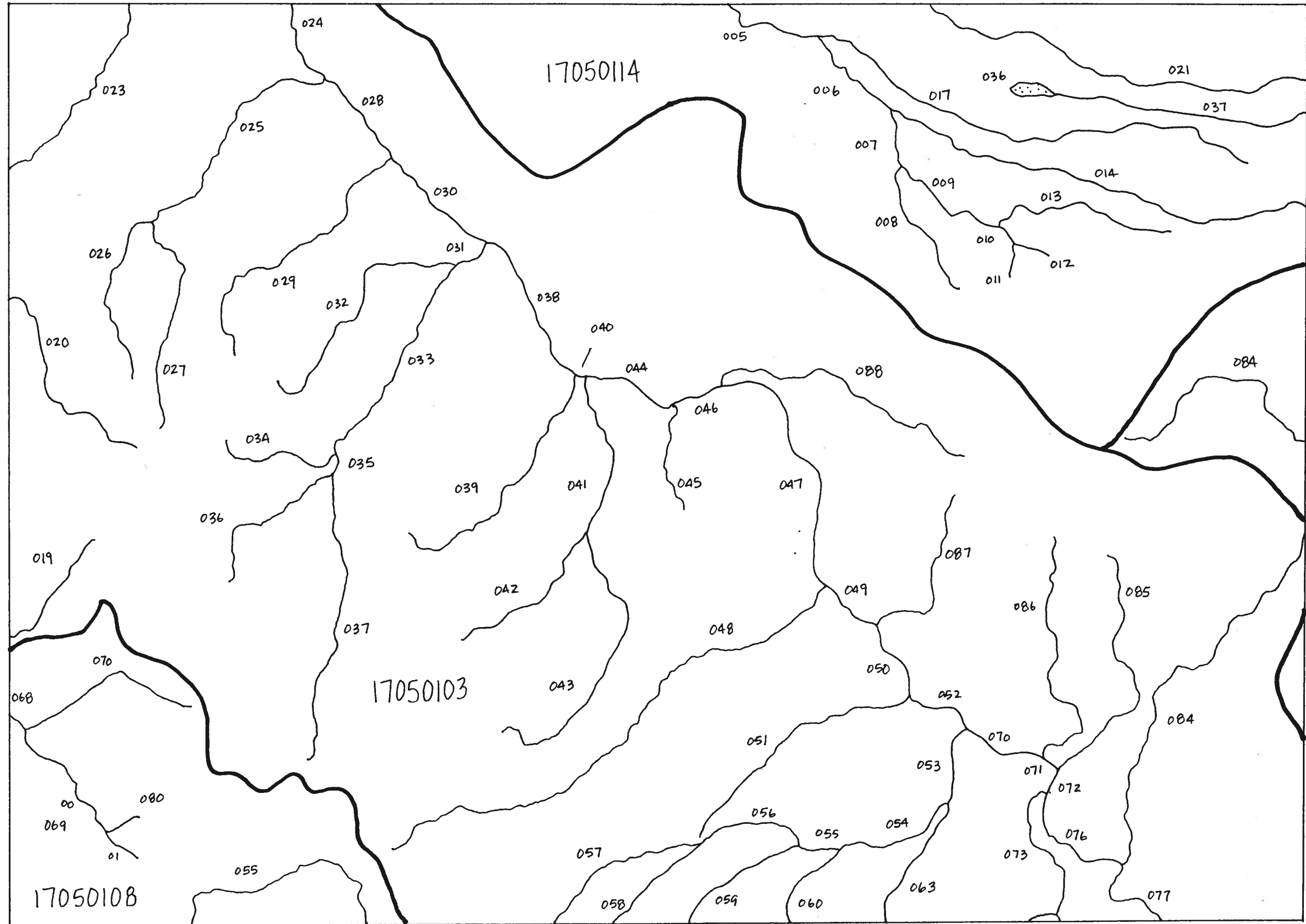
MISSOULA WEST



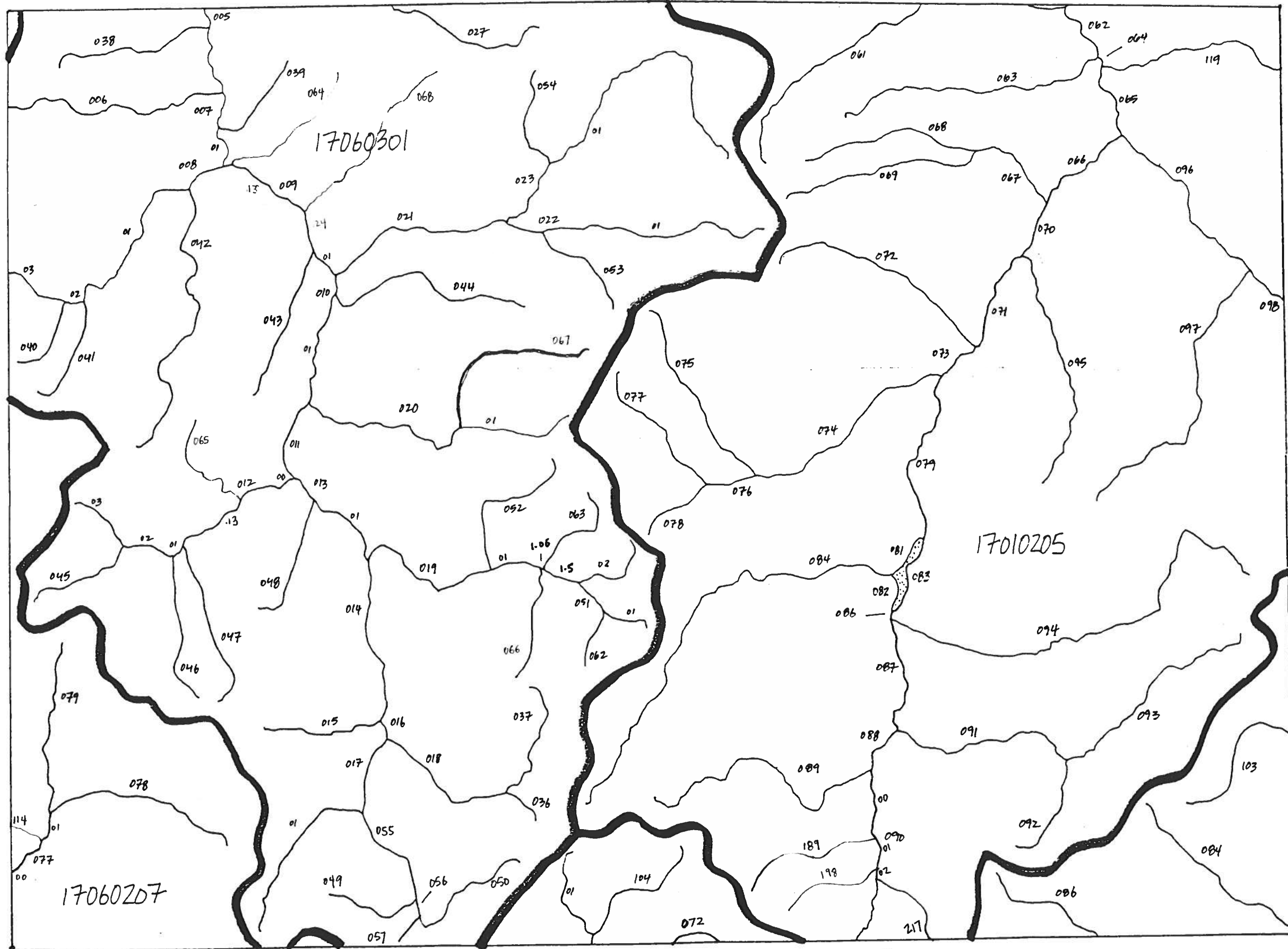
46°30' 114°00'

117°00'

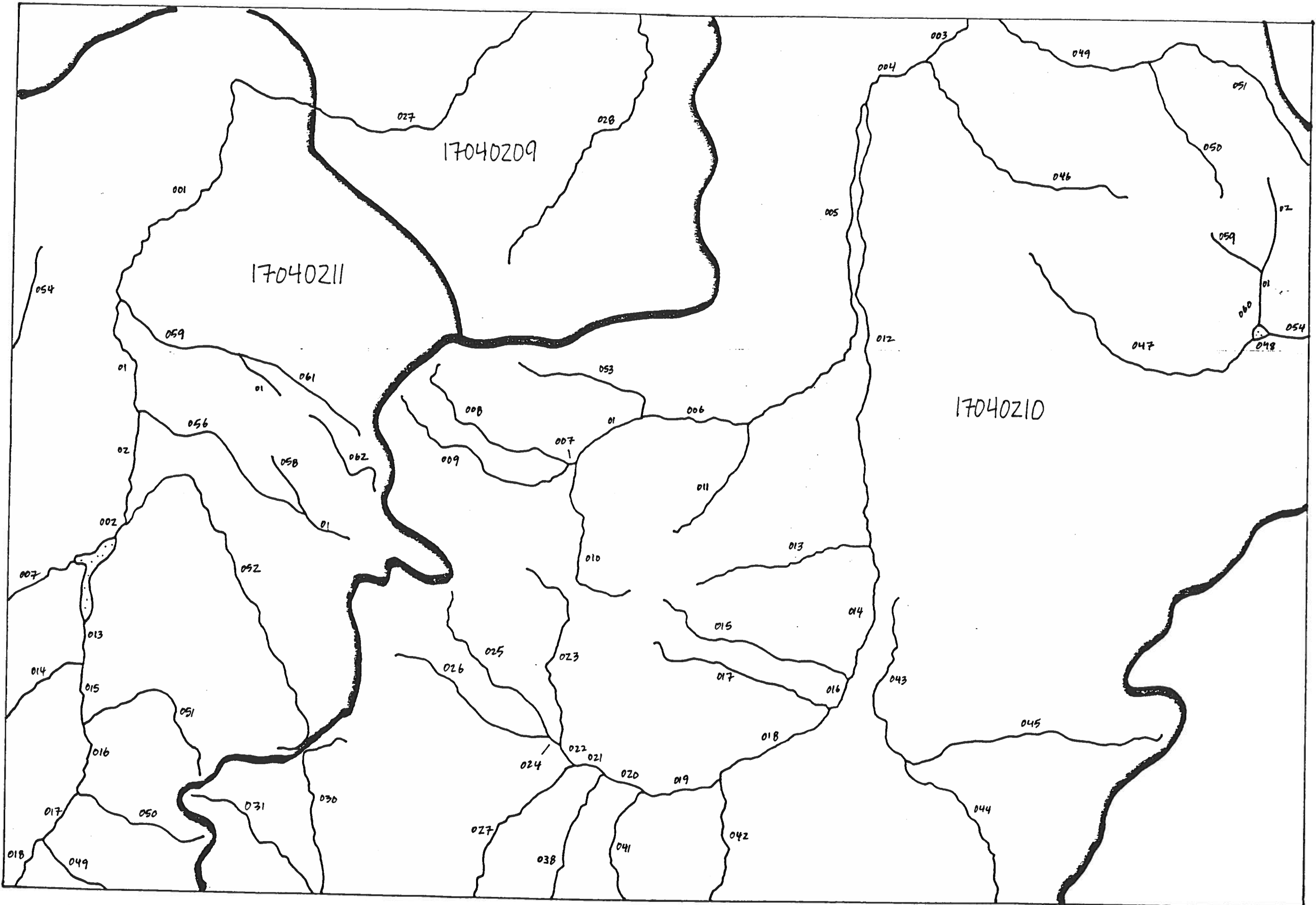
43°30'



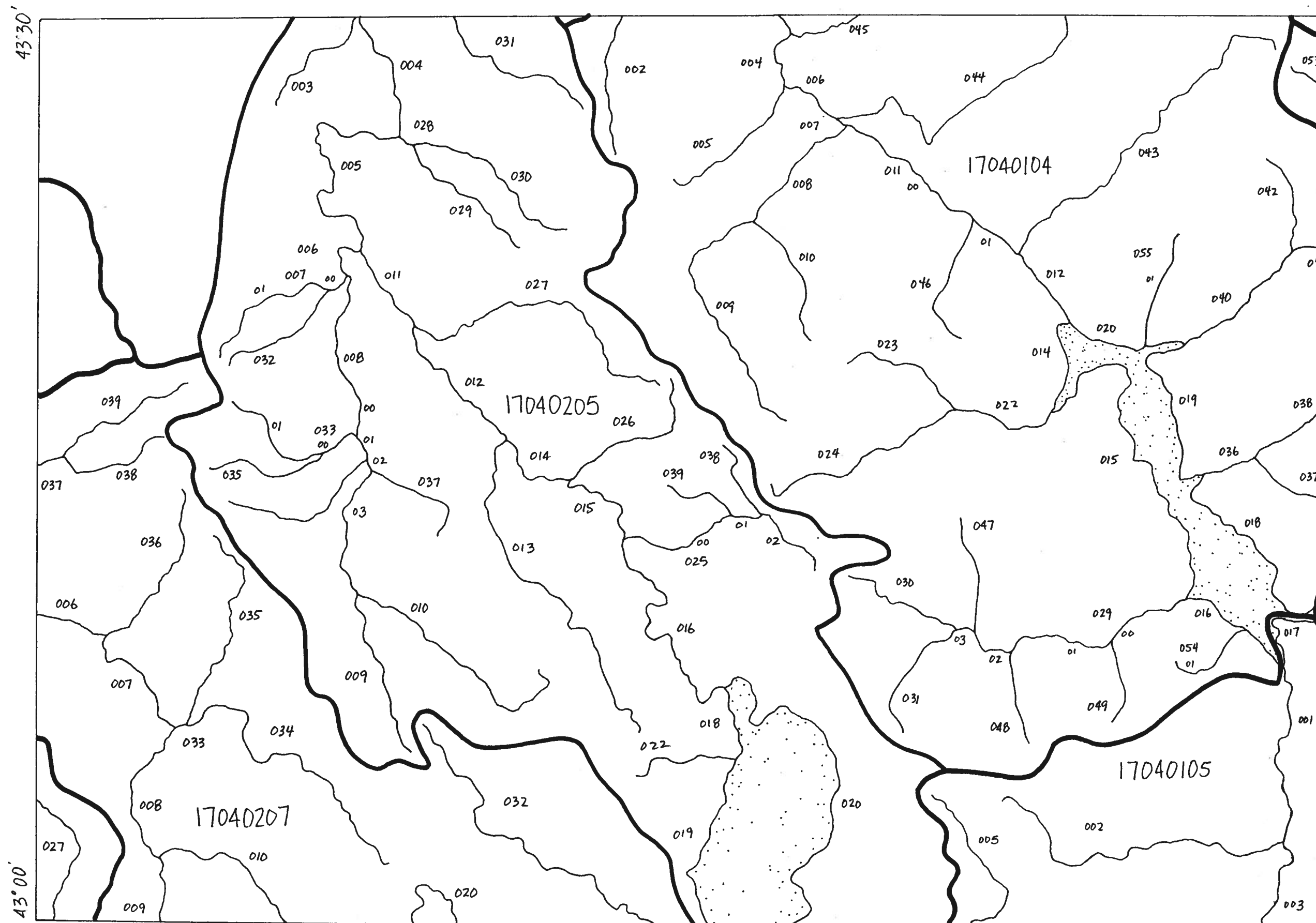
43°00'/116°00'



OAKLEY



42°00'113°00'



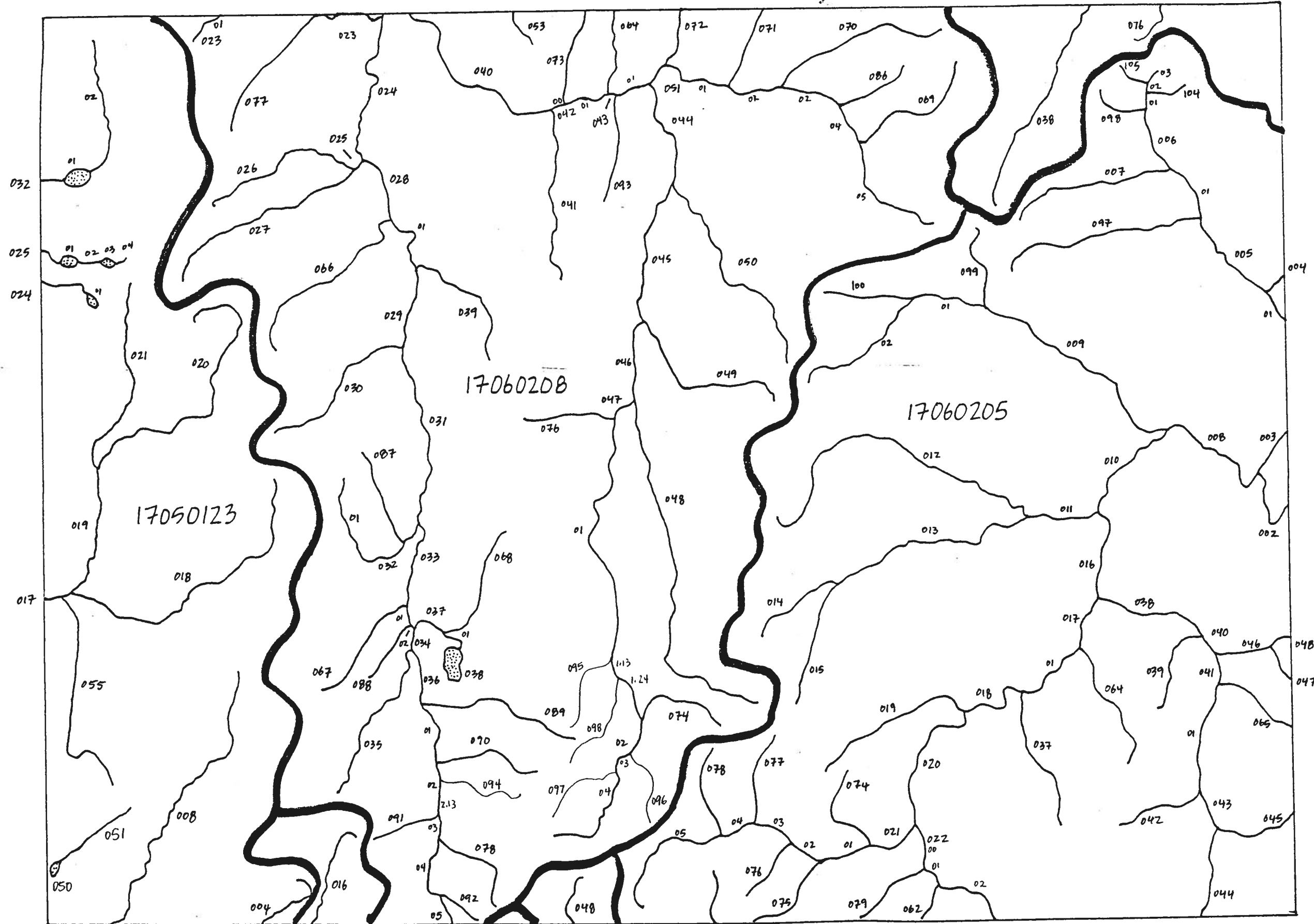
43°30'

43°00'

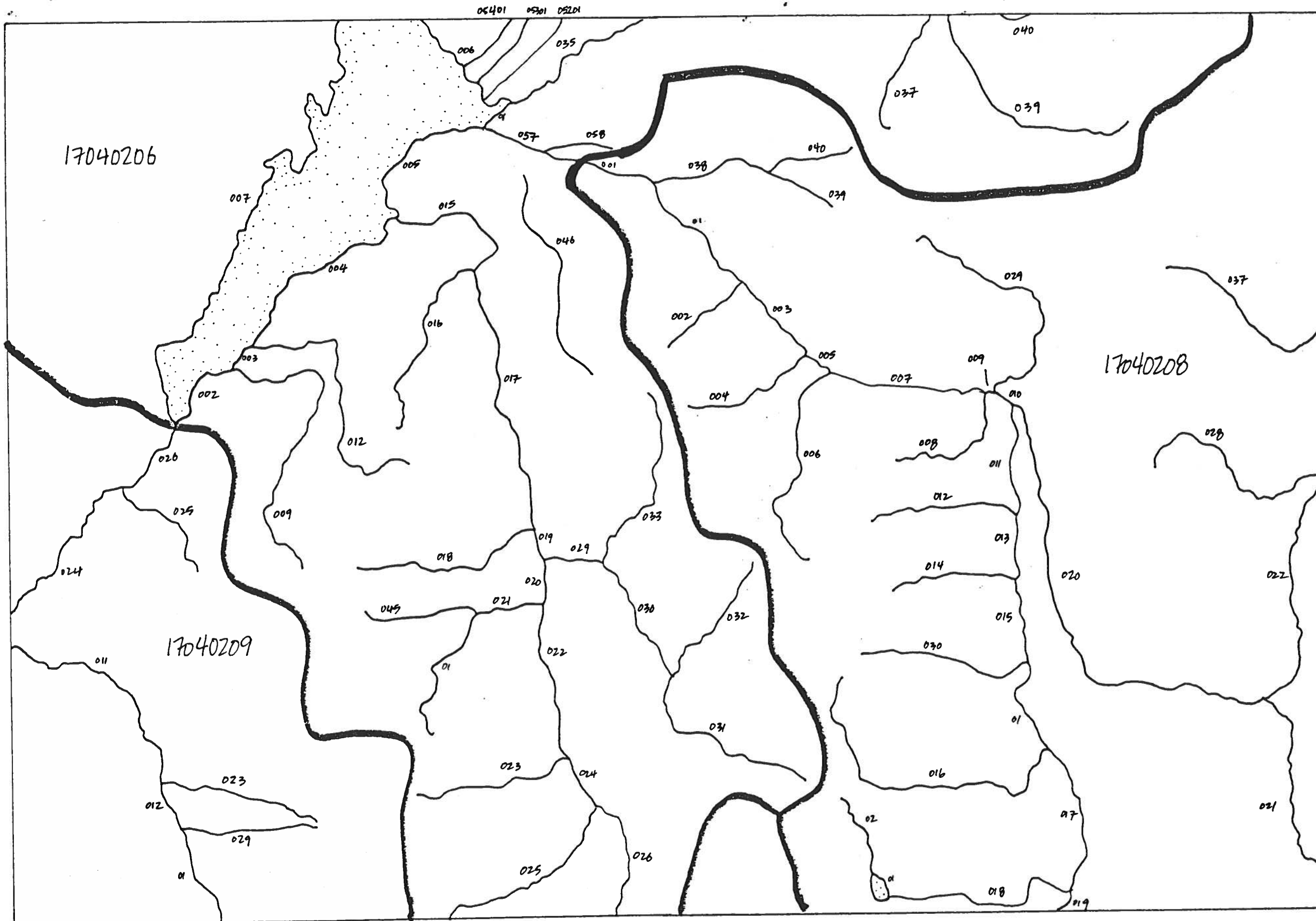
112°00'

43°00' / 111°00'

PISTOL CREEK

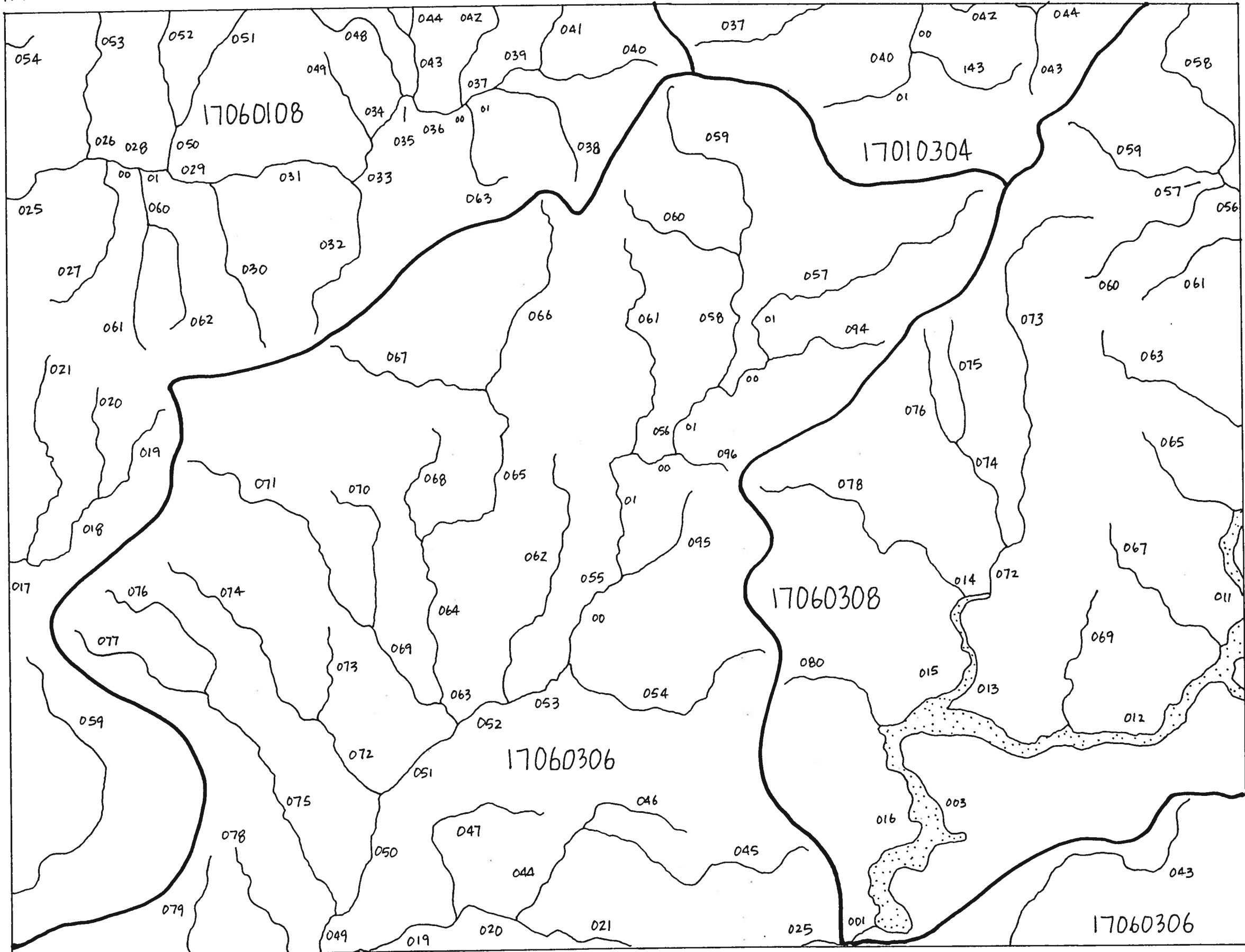


44°30' / 115°00'



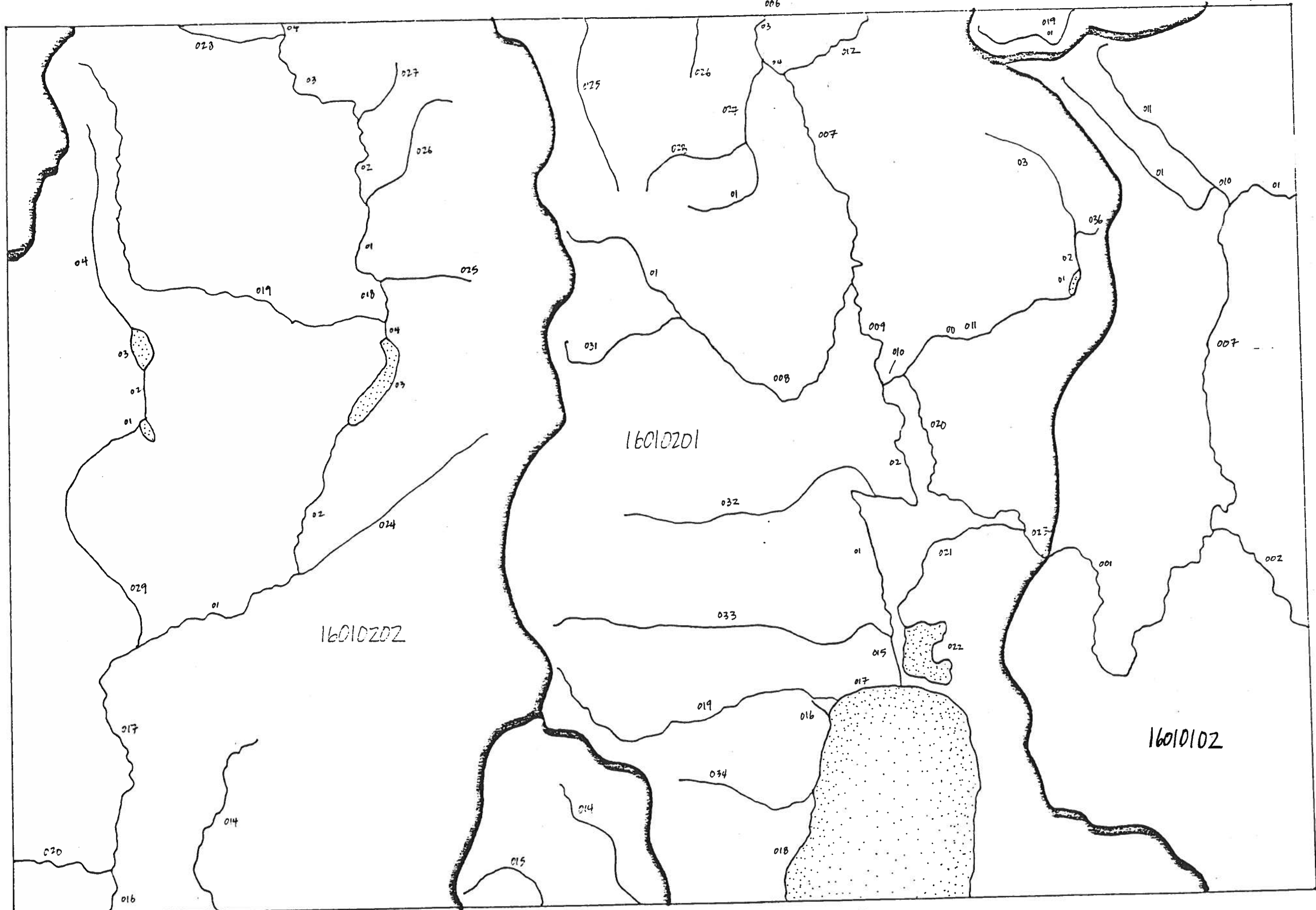
117°00'

47°00'



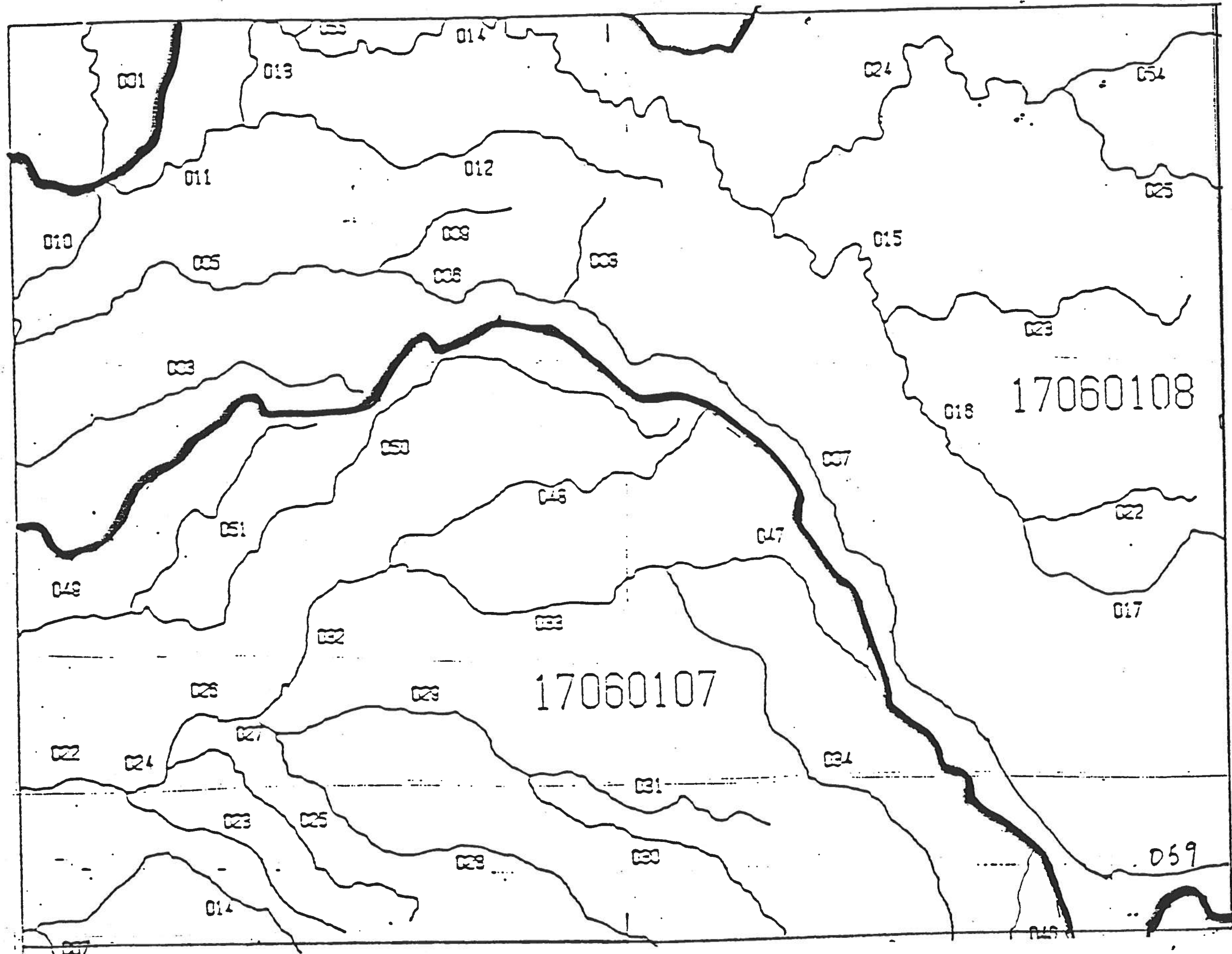
46°30' / 116°00'

PRESTON



42°00'111°00'

PULLMAN

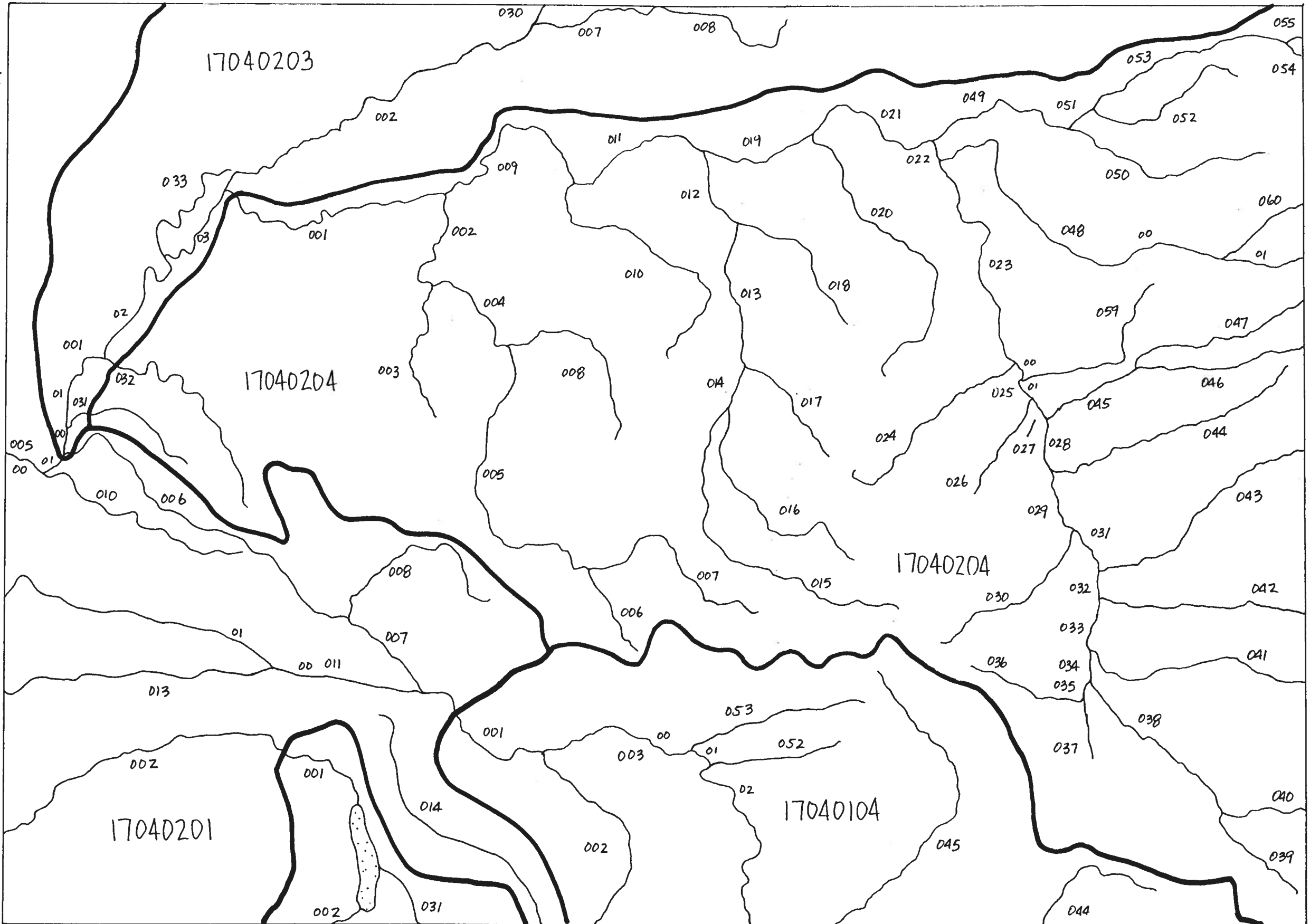


46°30' / 117°00'

REXBURG

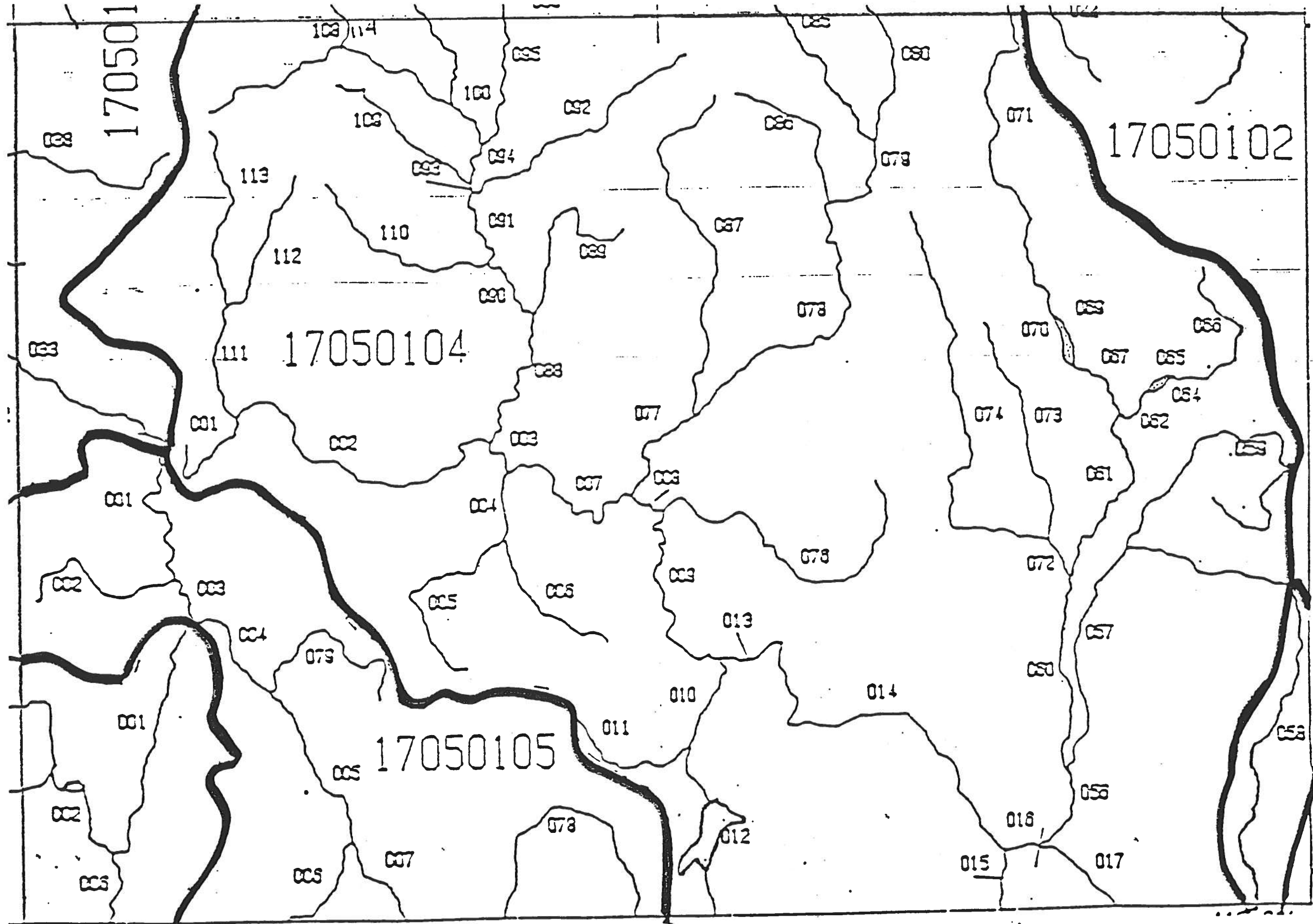
112°00'

44°00'



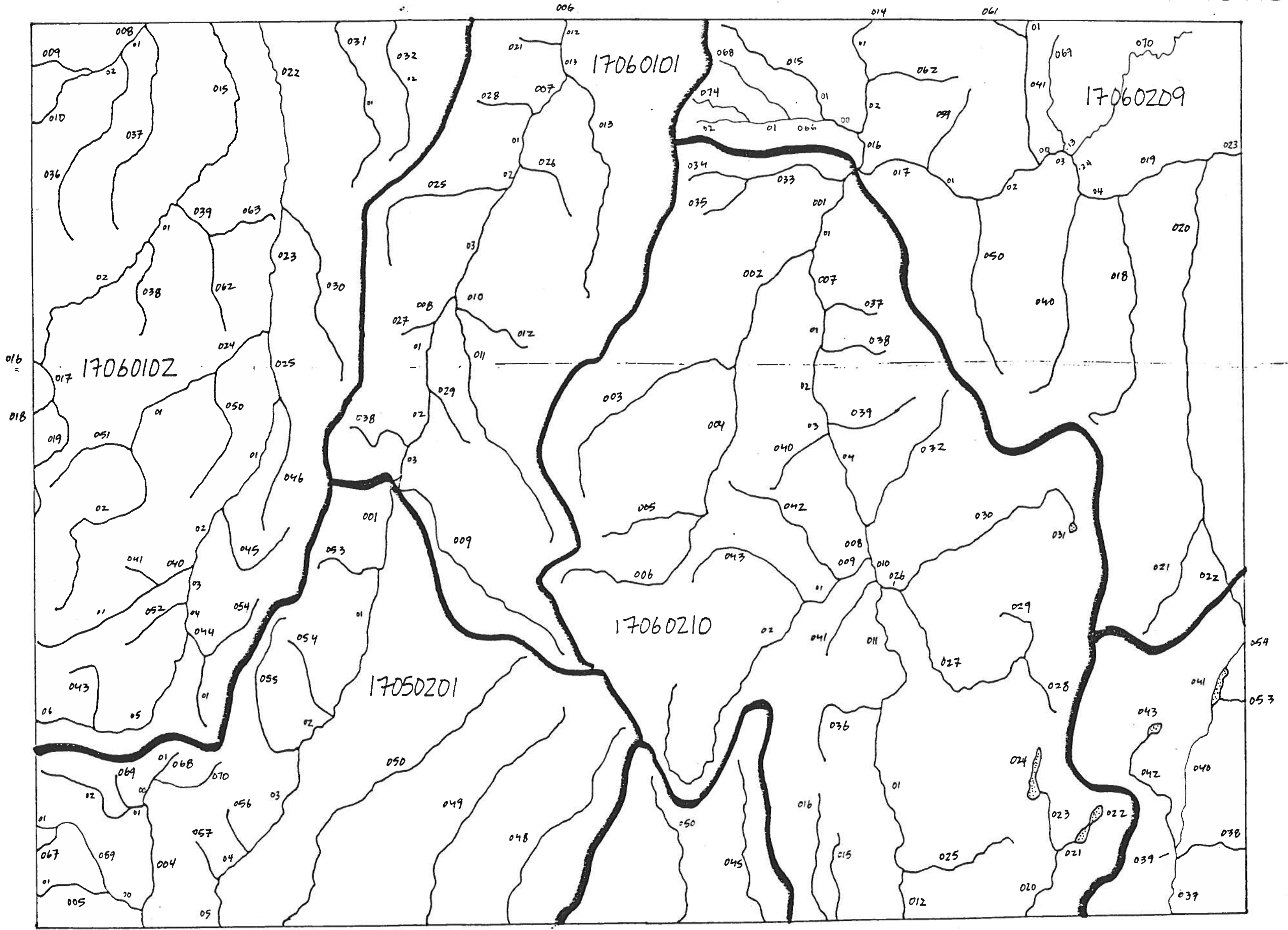
43°30'

43°30'/111°00'



42°00' / 116°00'

RIGGINS

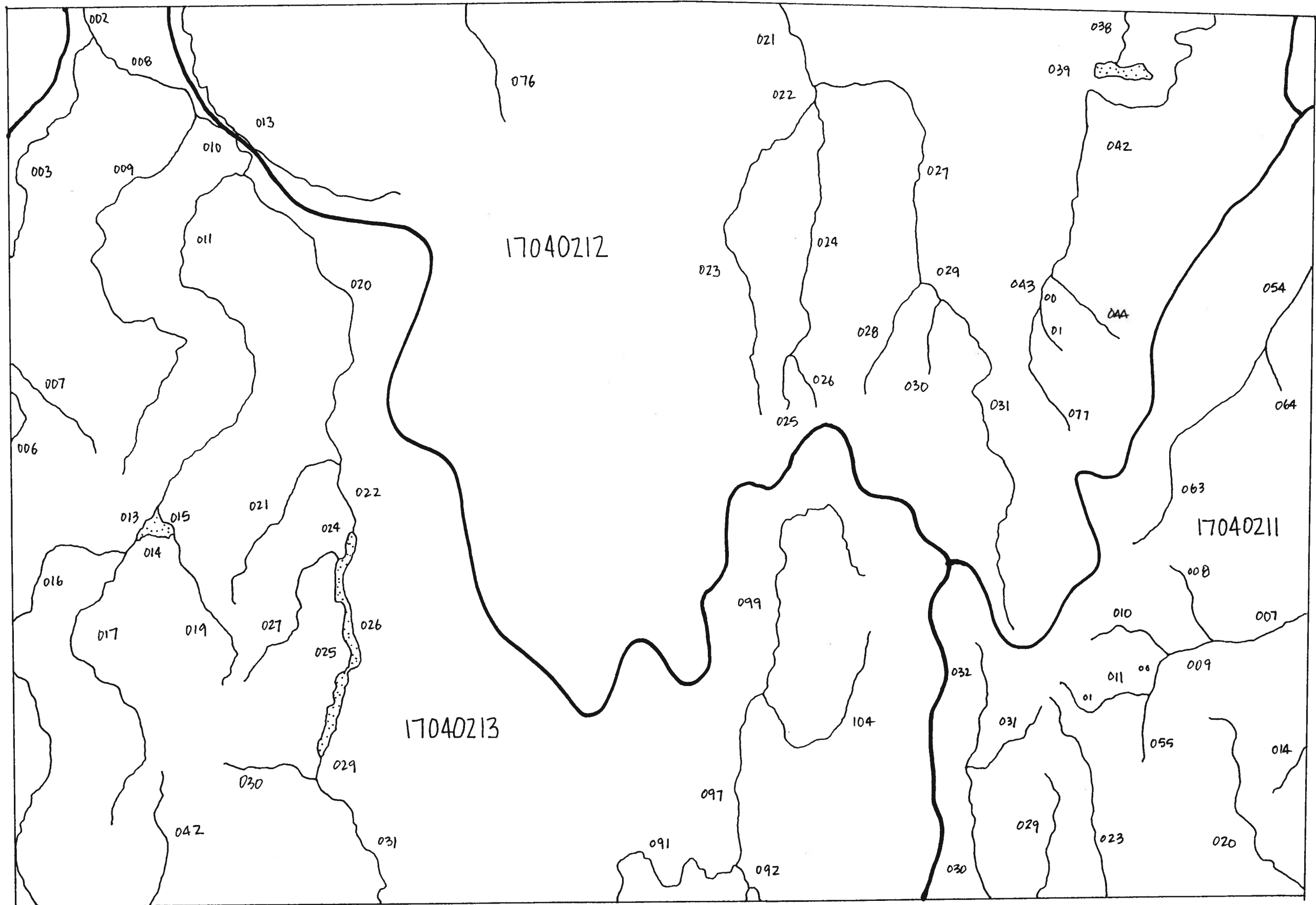


45°00' 1116°00'

ROGERSON

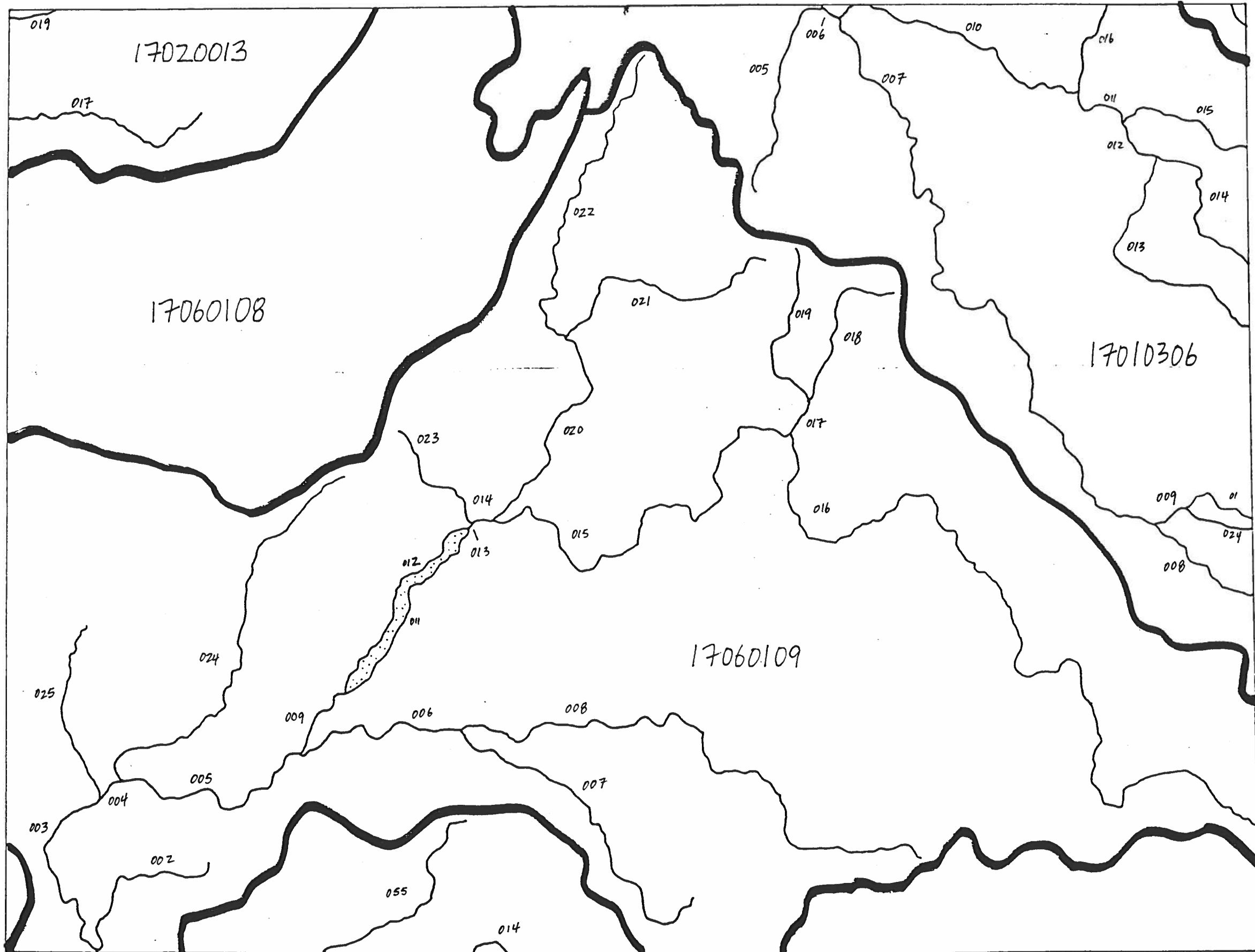
115°00'

42°30'



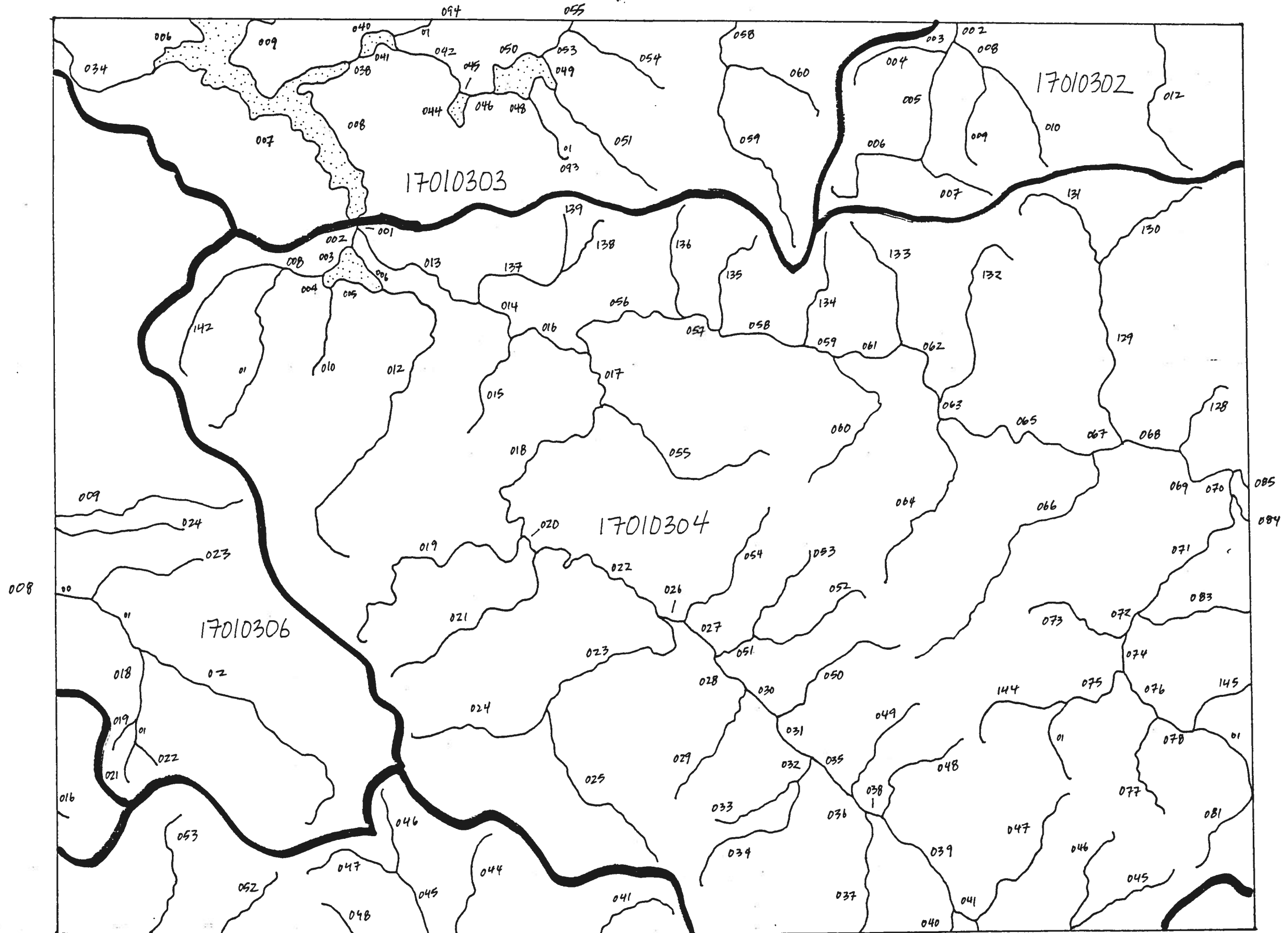
42°00' / 114°00'

ROSALIA



47°00' 117°00'

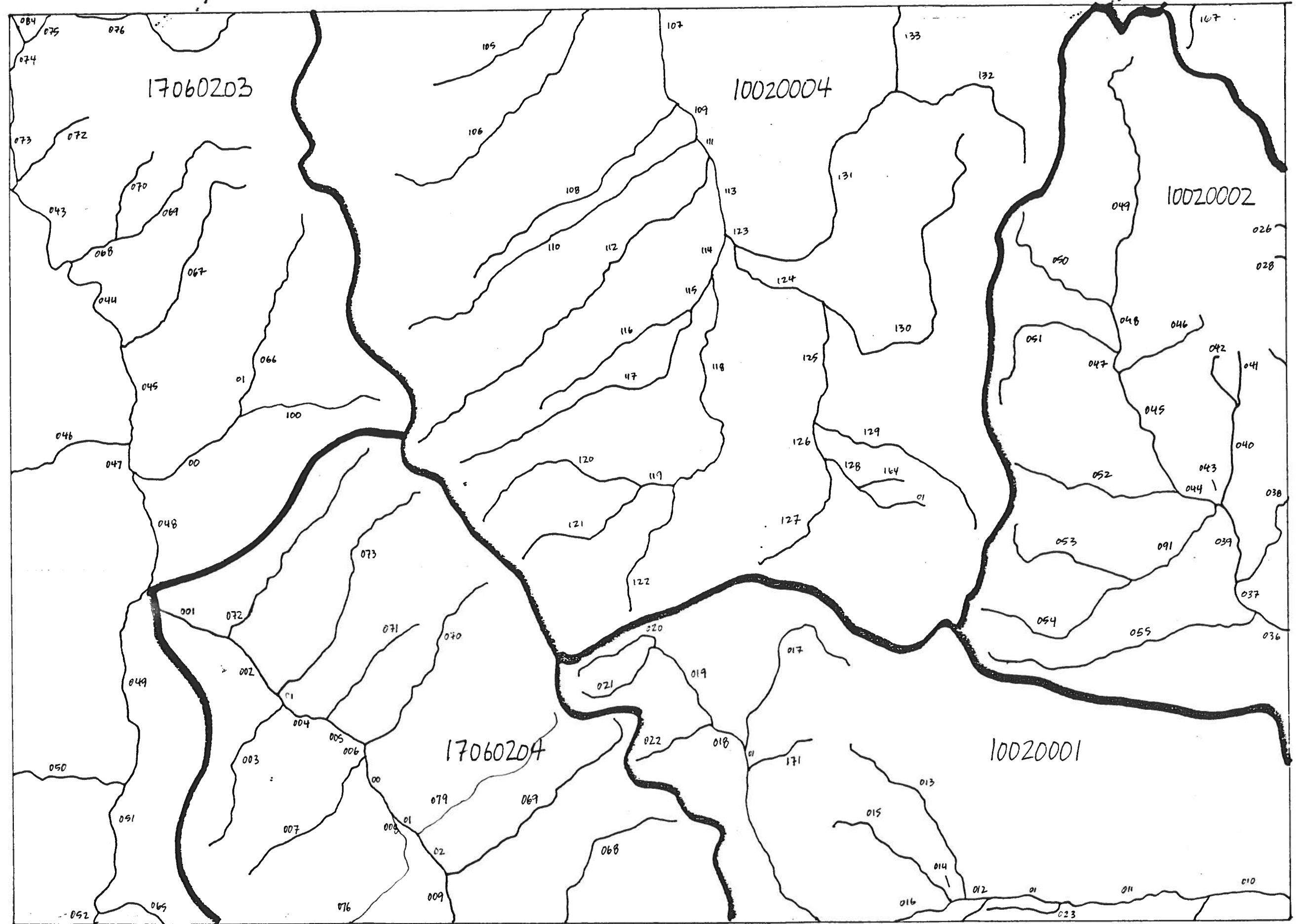
ST MARIES



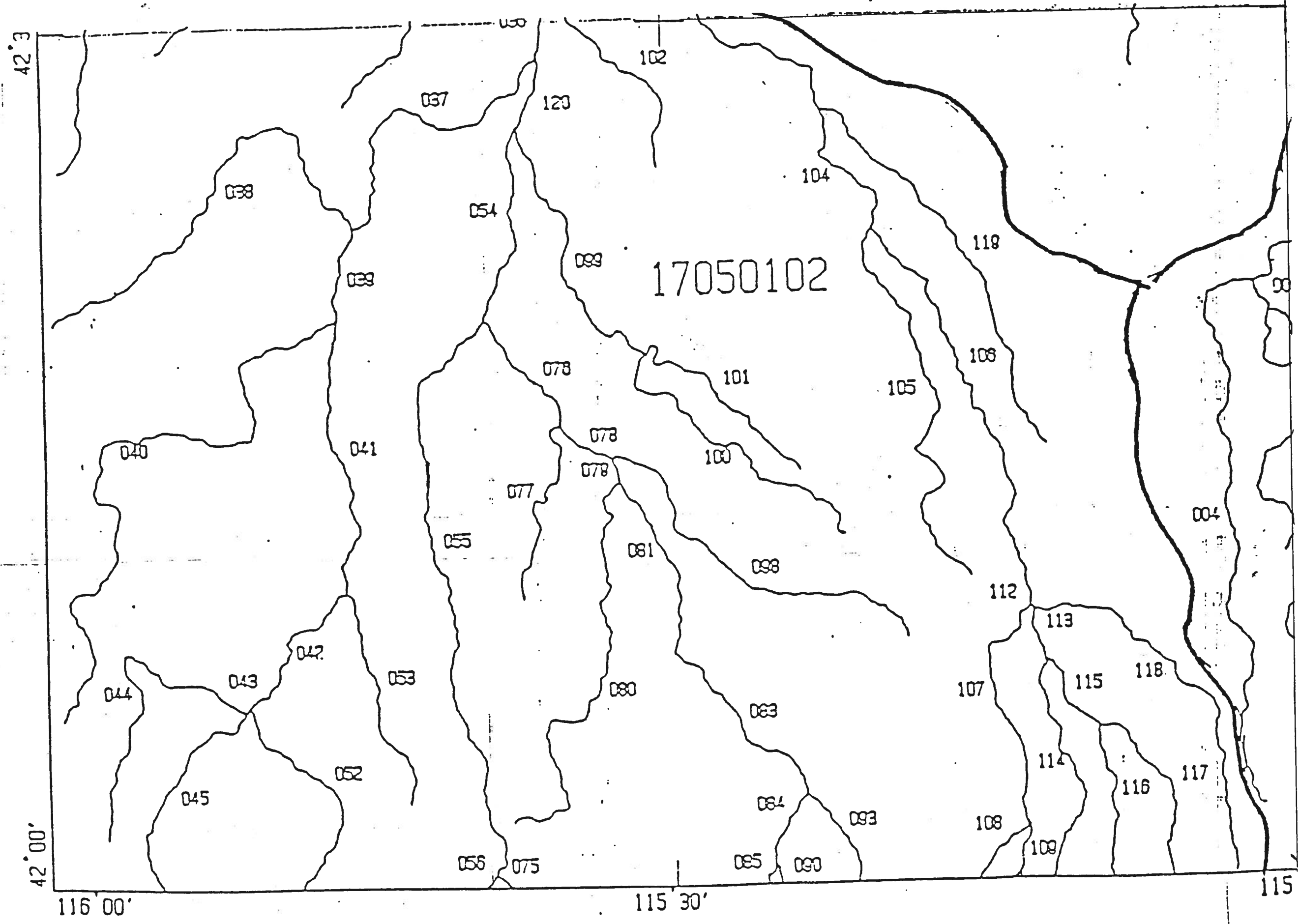
17060108

47°00' / 116°00'

SALMON

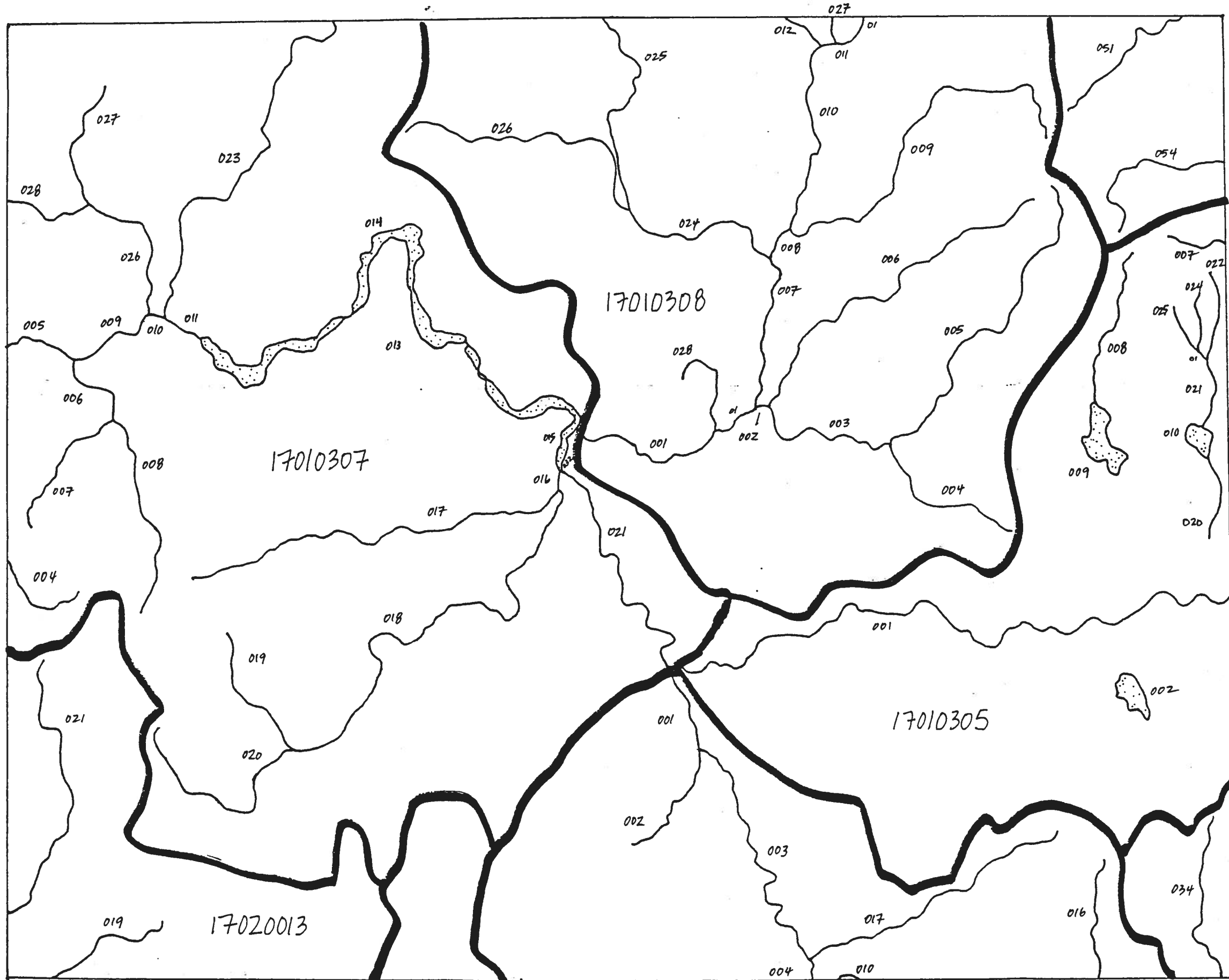


Handwritten text at the bottom right corner, possibly a signature or date.



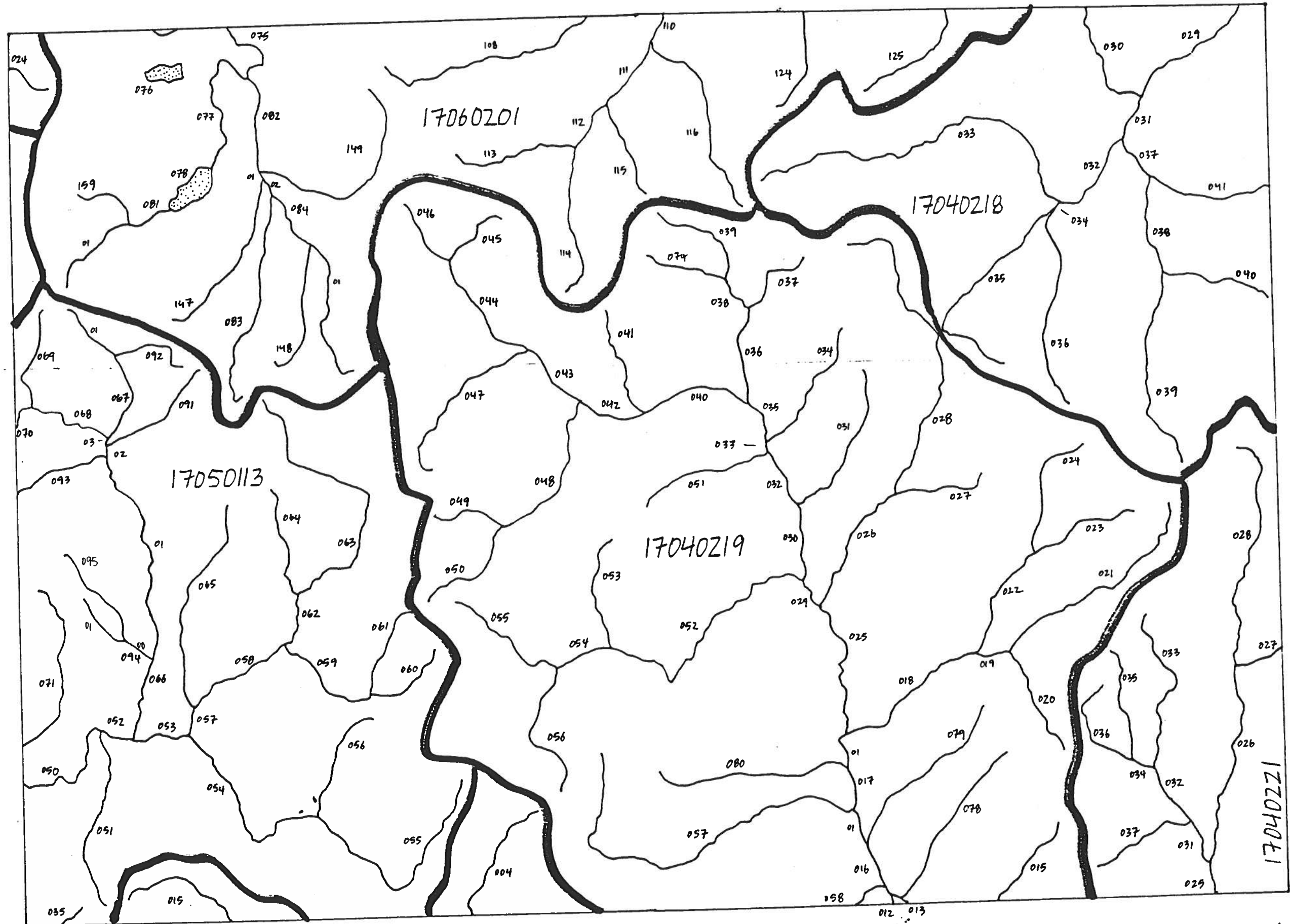
42°00' / 115°00'

SPOKANE



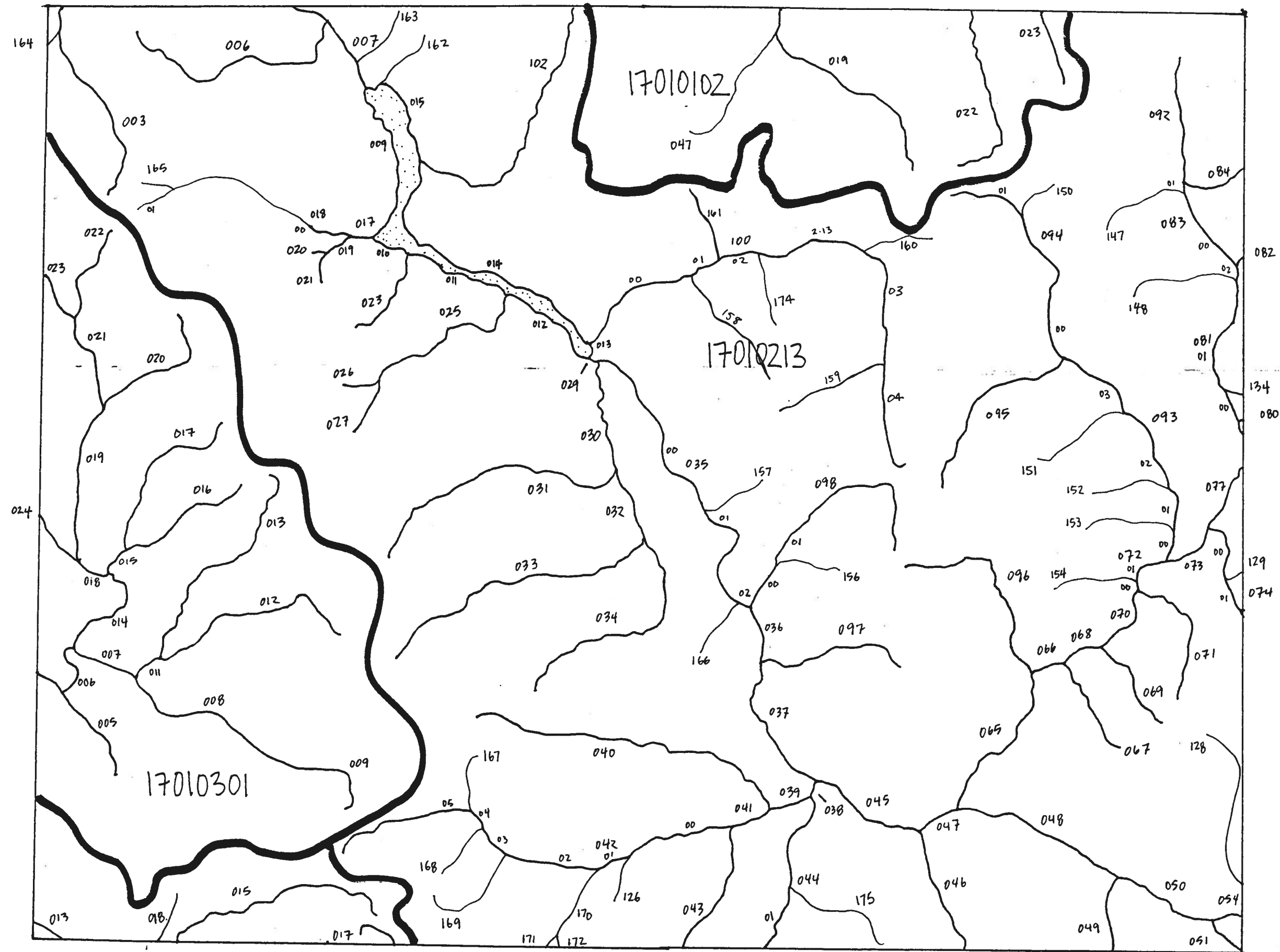
47°30' / 117°00'

SUN VALLEY



43°30' / 114°00'

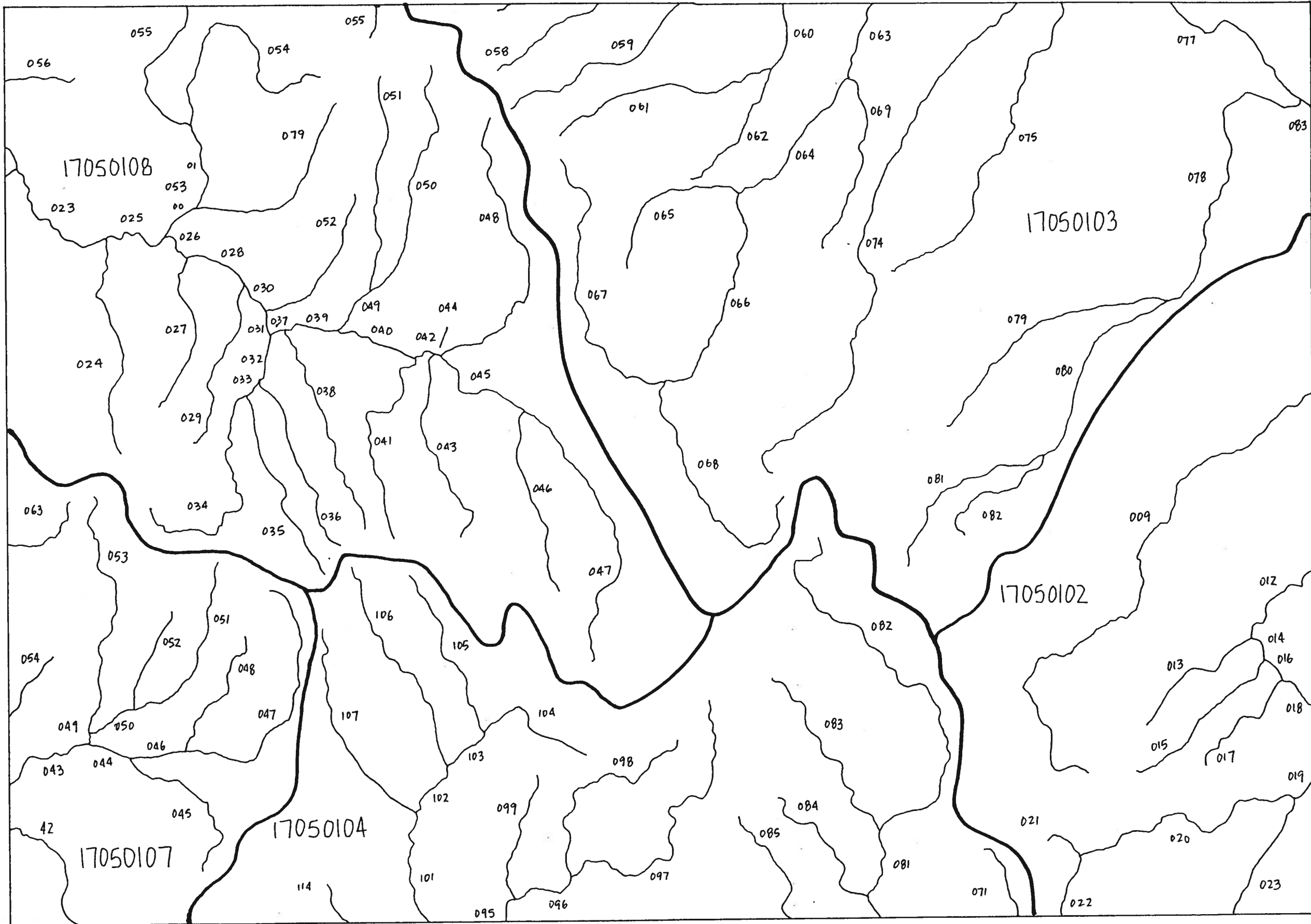
THOMPSON FALLS



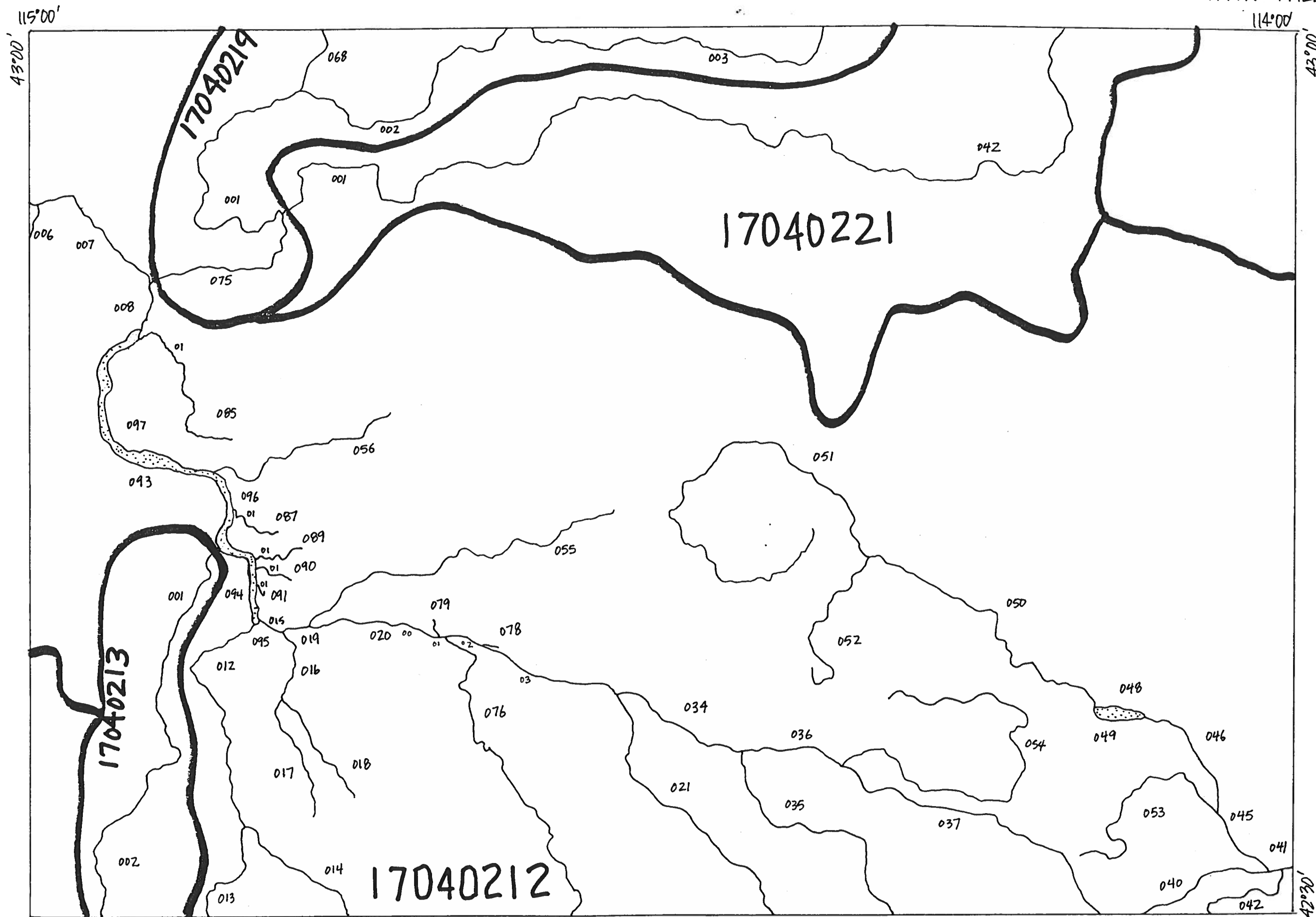
TRIANGLE

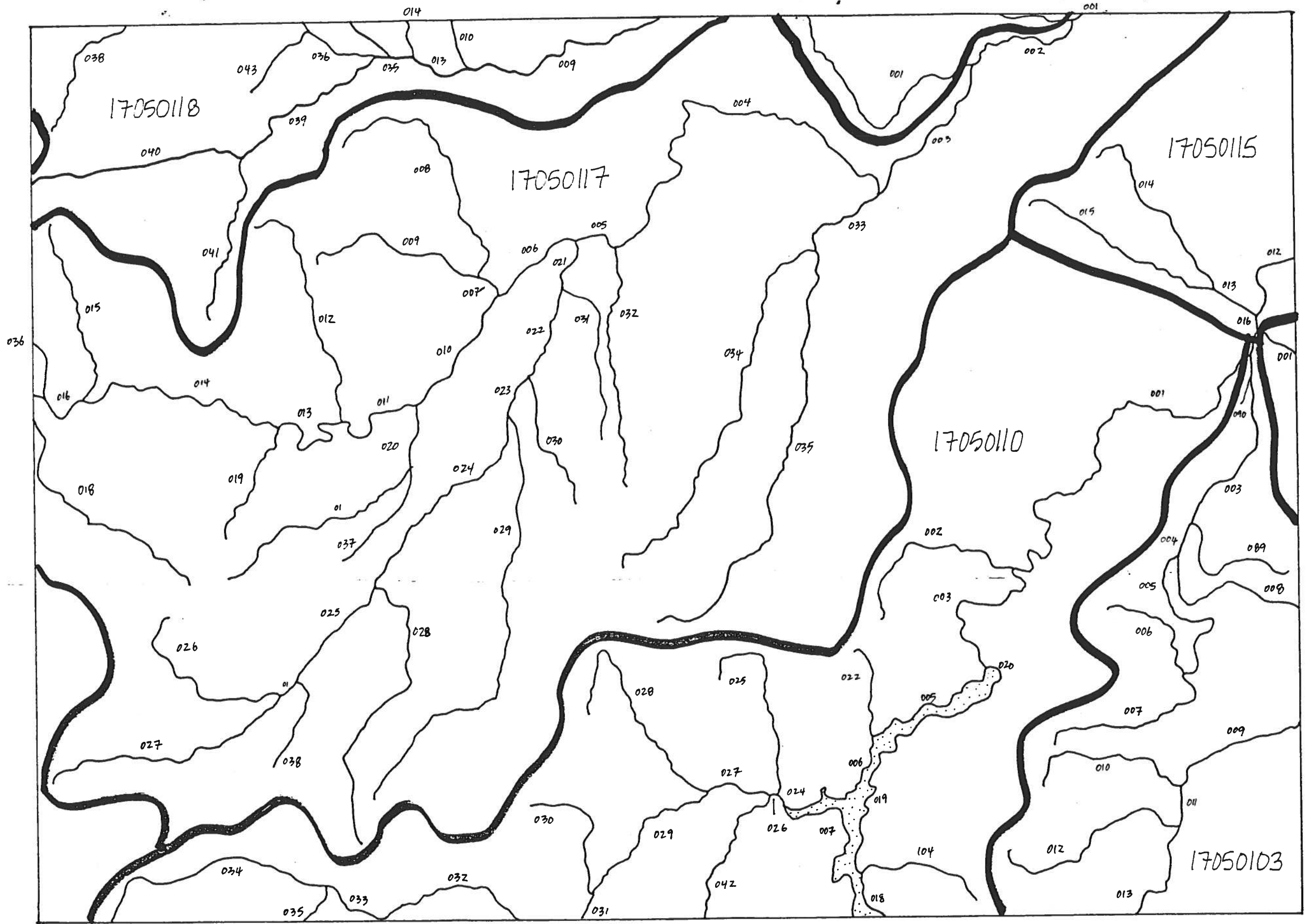
117°00'

43°00'



42°30' / 116°00'





17050118

17050117

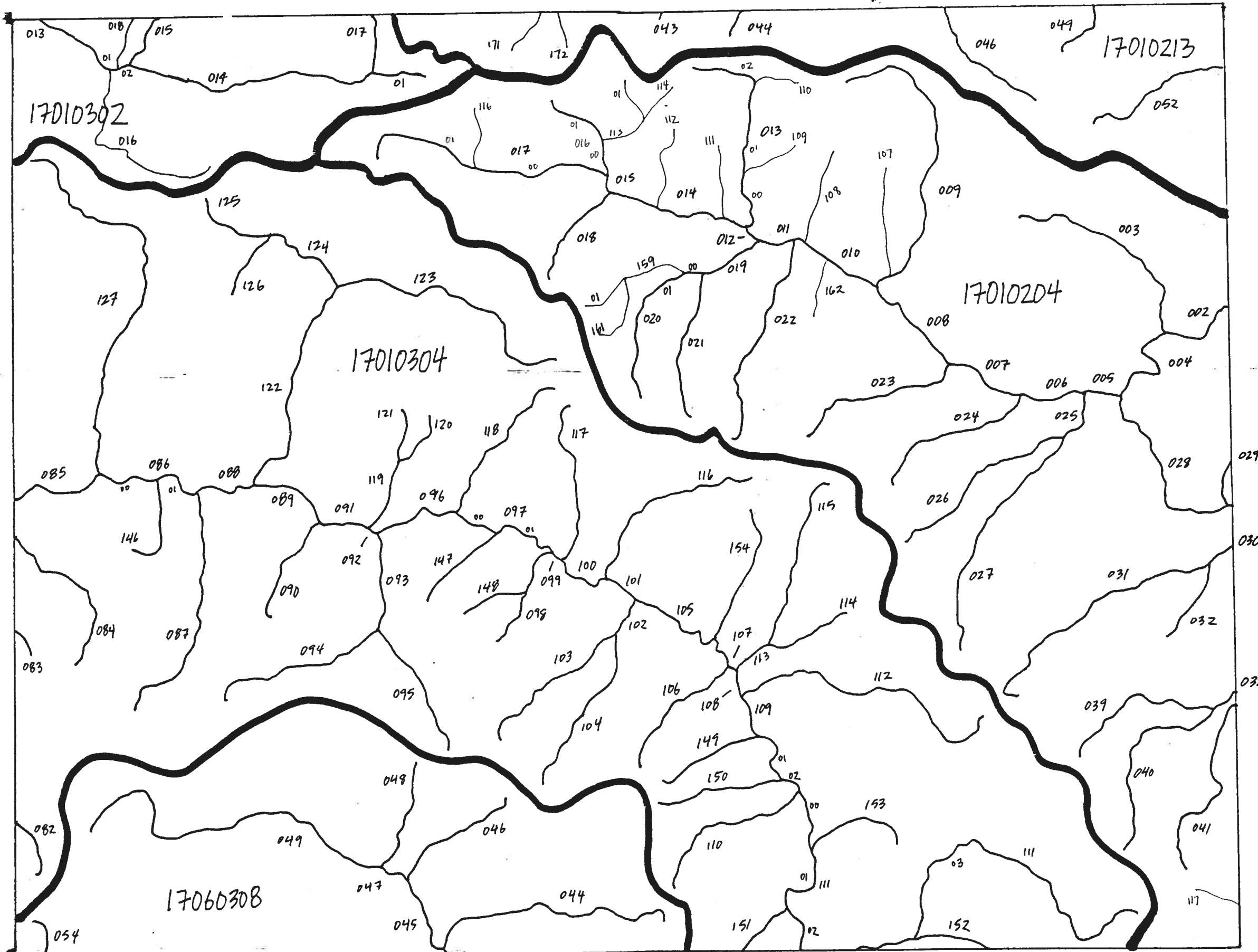
17050115

17050110

17050103

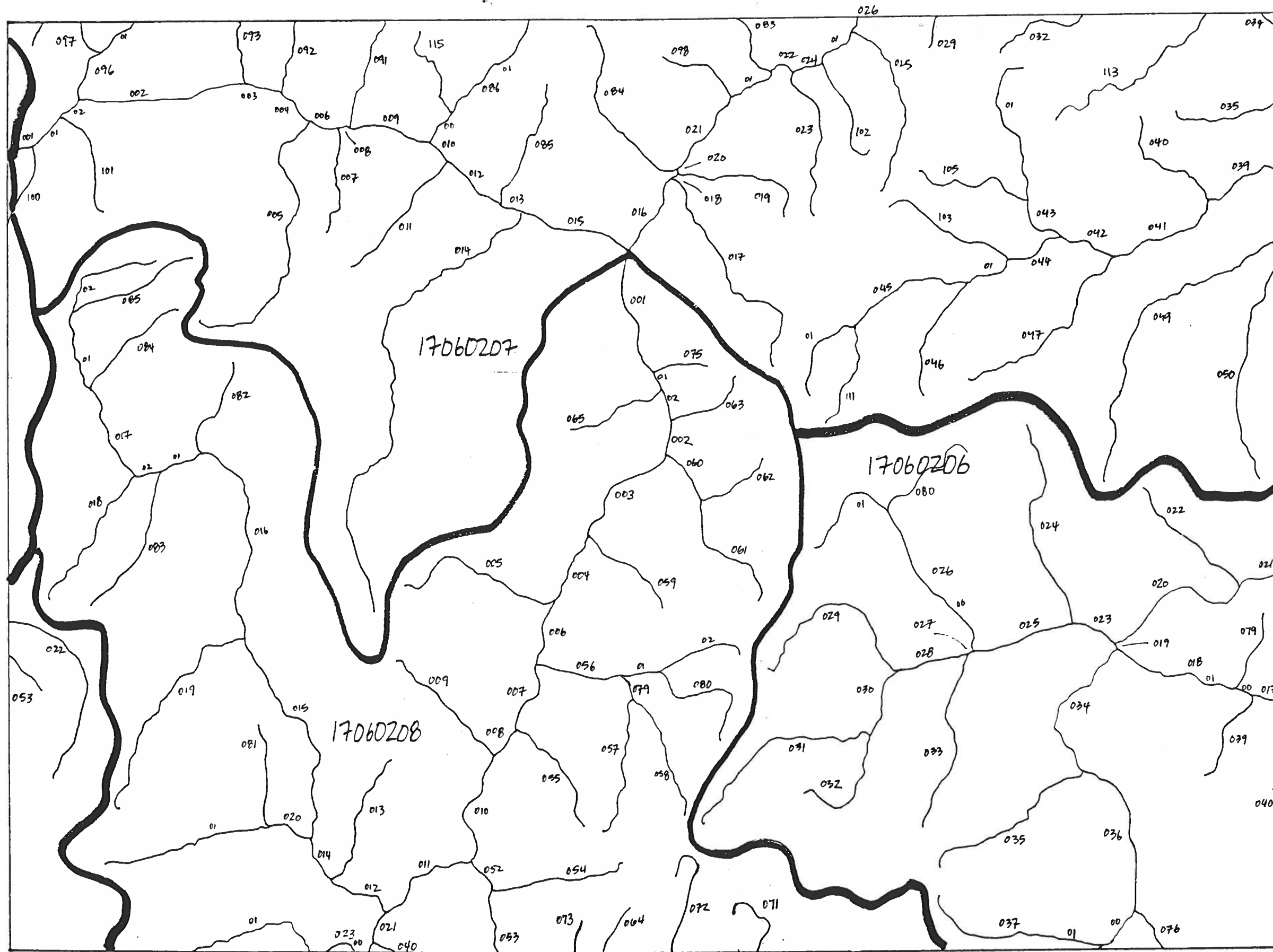
43°30'117°00'

WALLACE

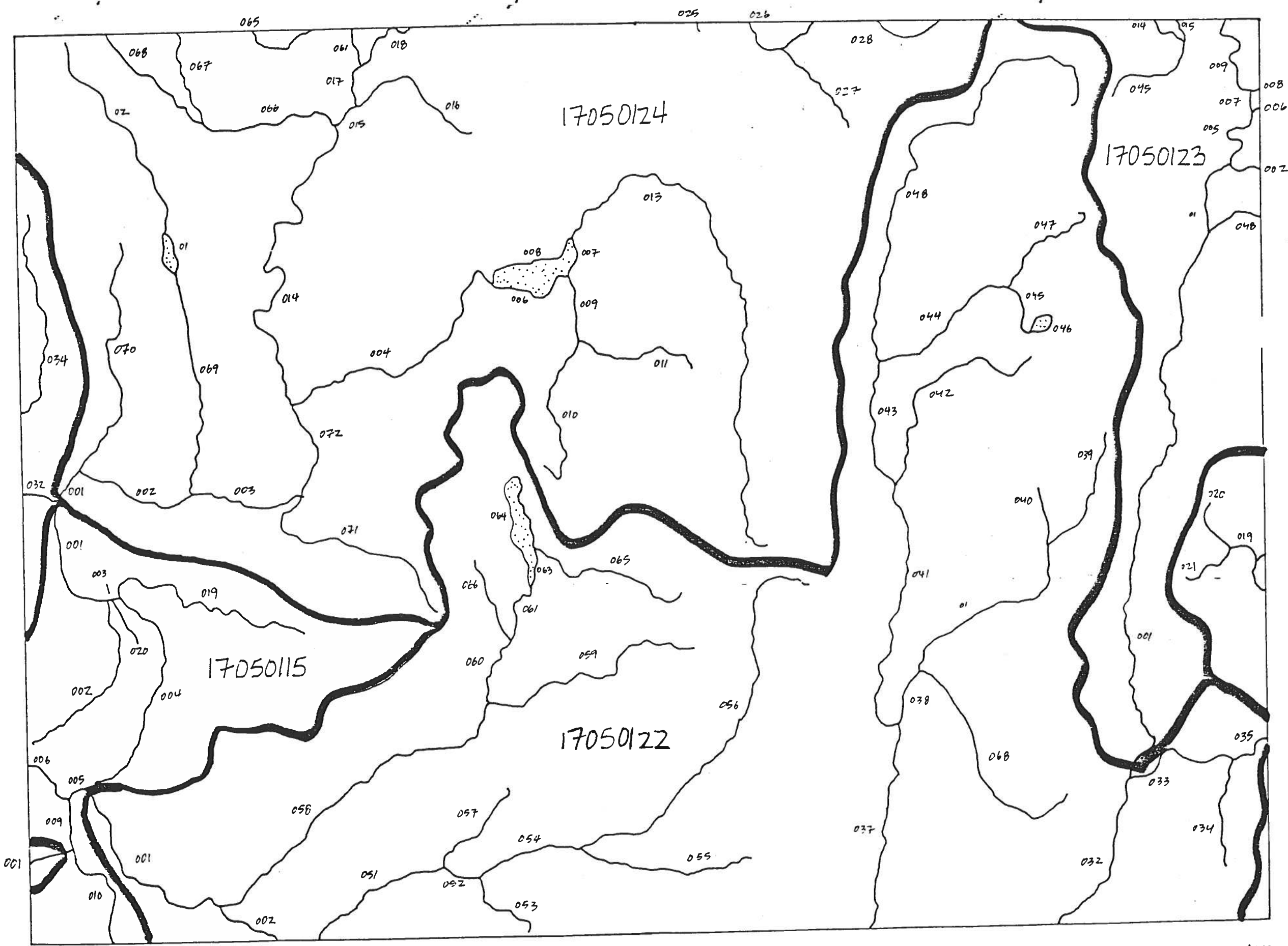


47°00' 115°00''

WARREN

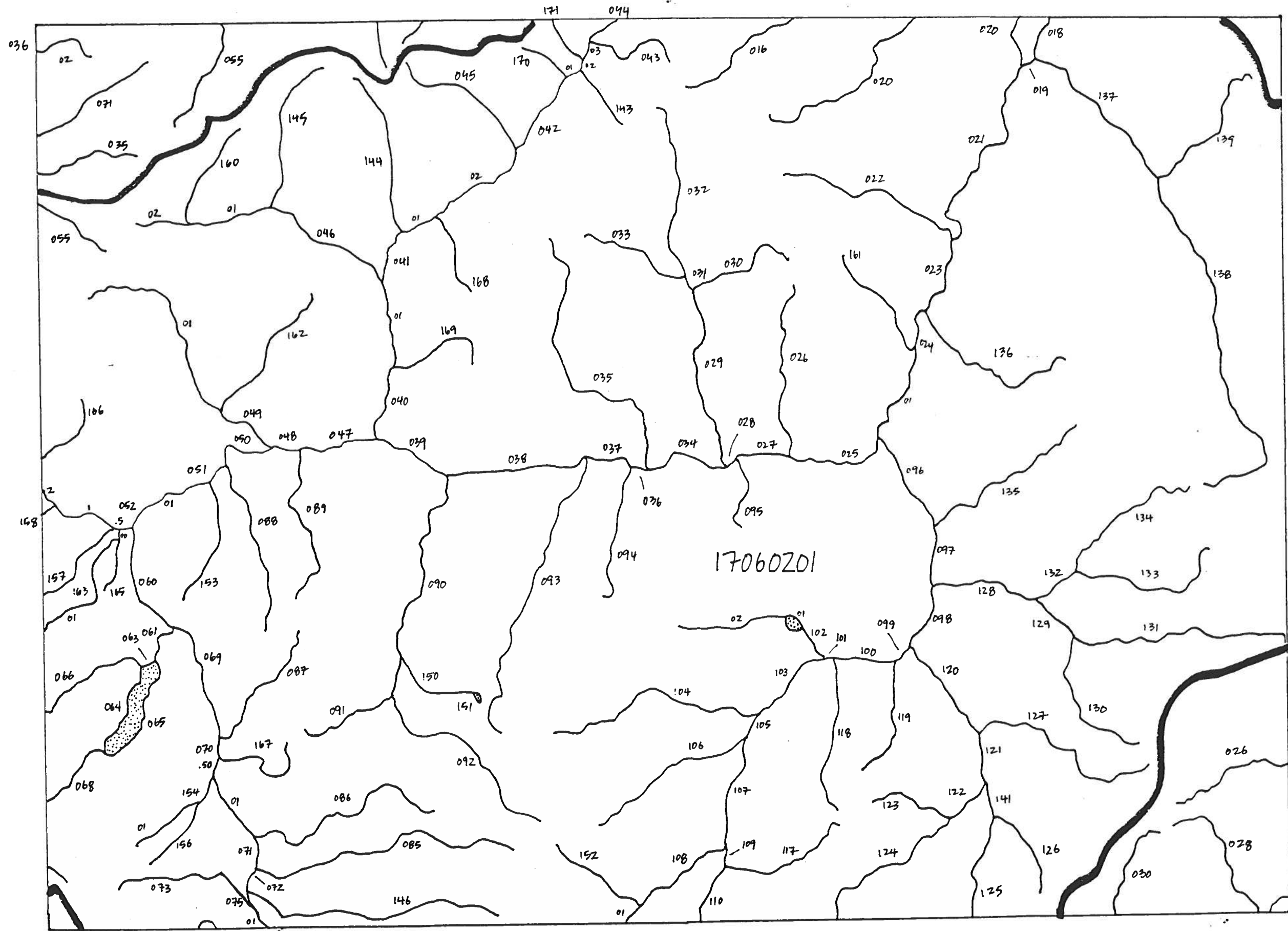


45'00" / 115'00"

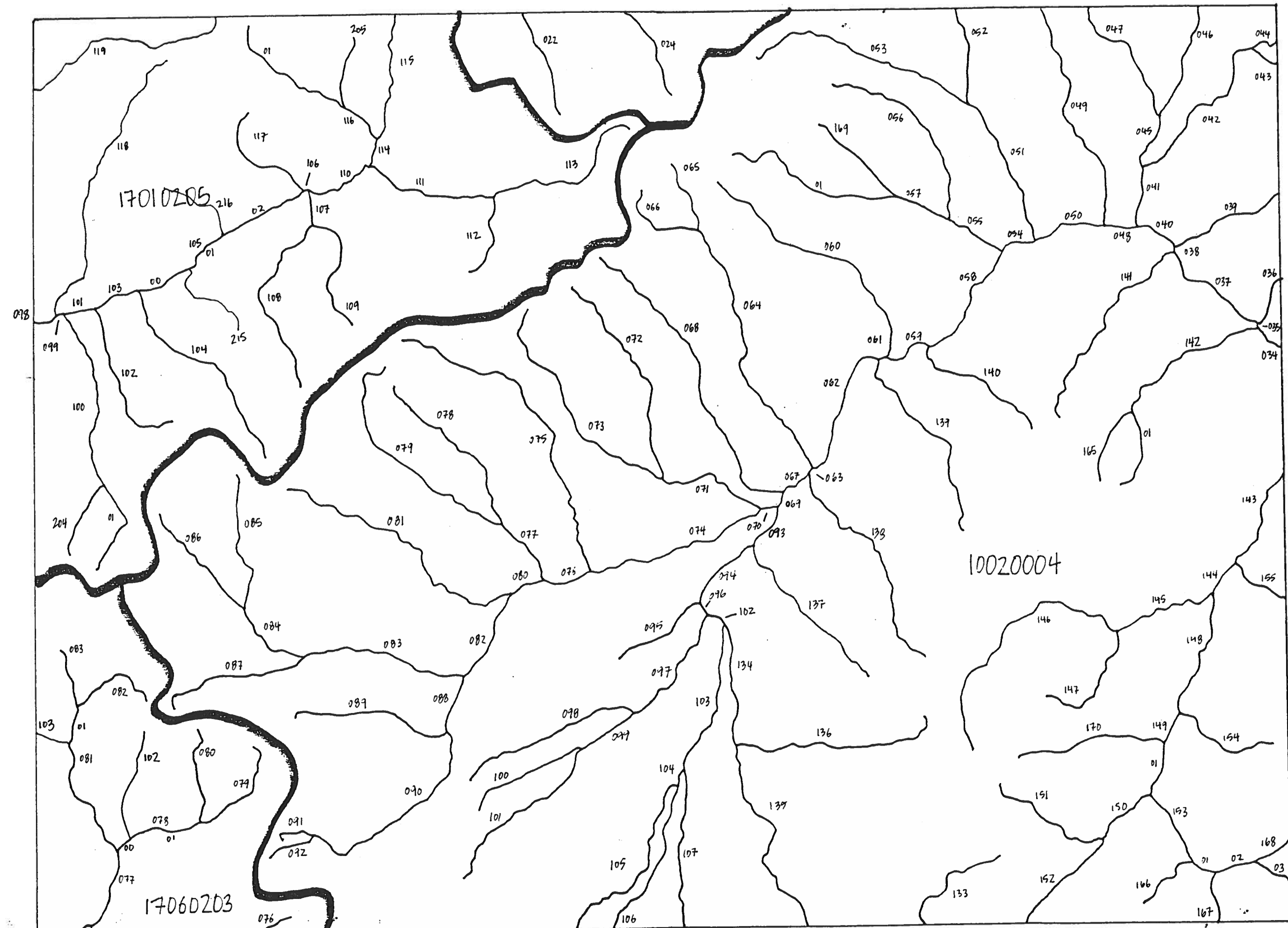


44°00'116°00'

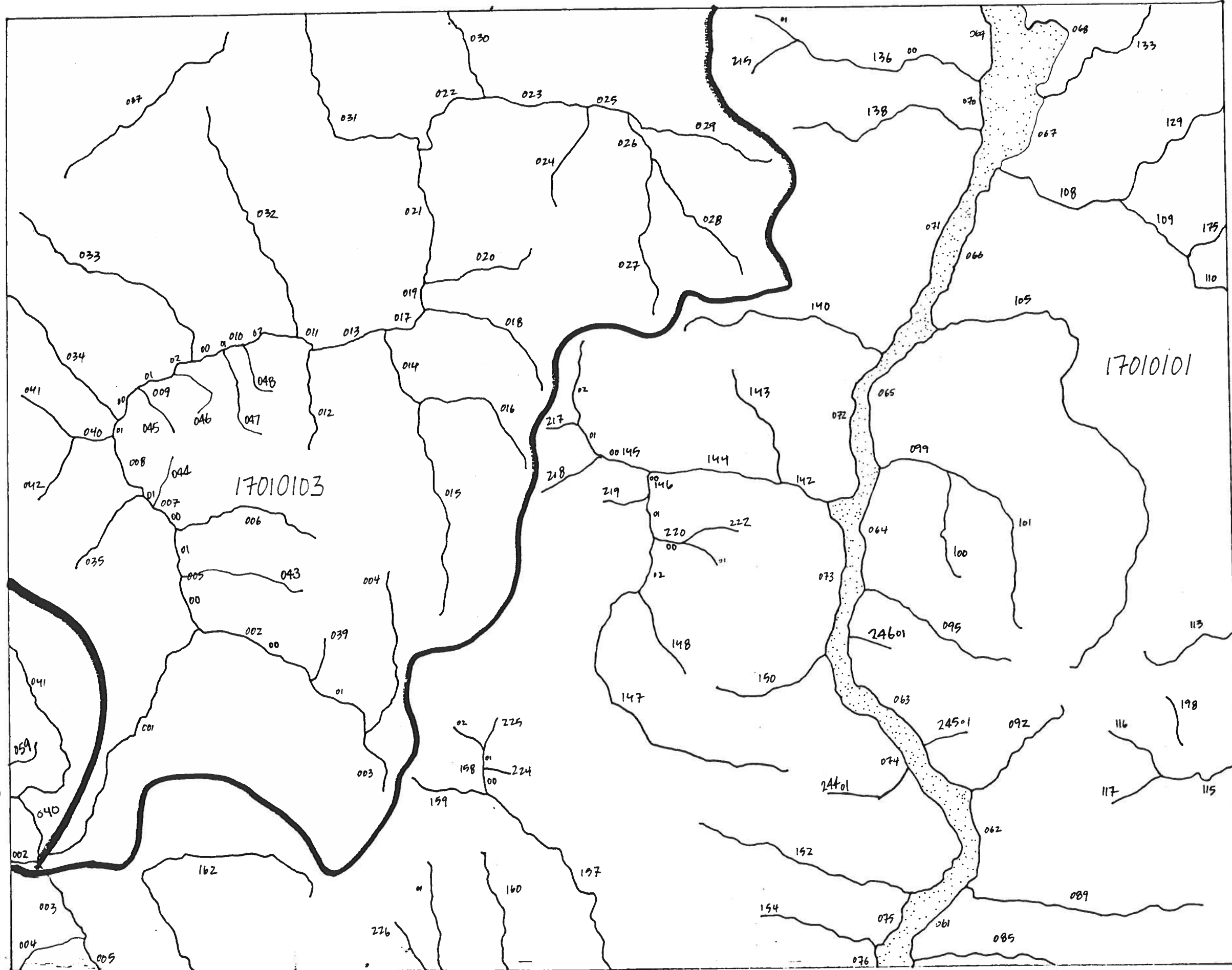
WHITE CLOUD PEAKS



44°00' / 114°00'



YAAK RIVER



48°30' / 115°00'