

PSMFC



# **U.S. ENVIRONMENTAL PROTECTION AGENCY**

## **RIVER REACH FILE**

### **HYDROLOGIC SEGMENT PLOTS**

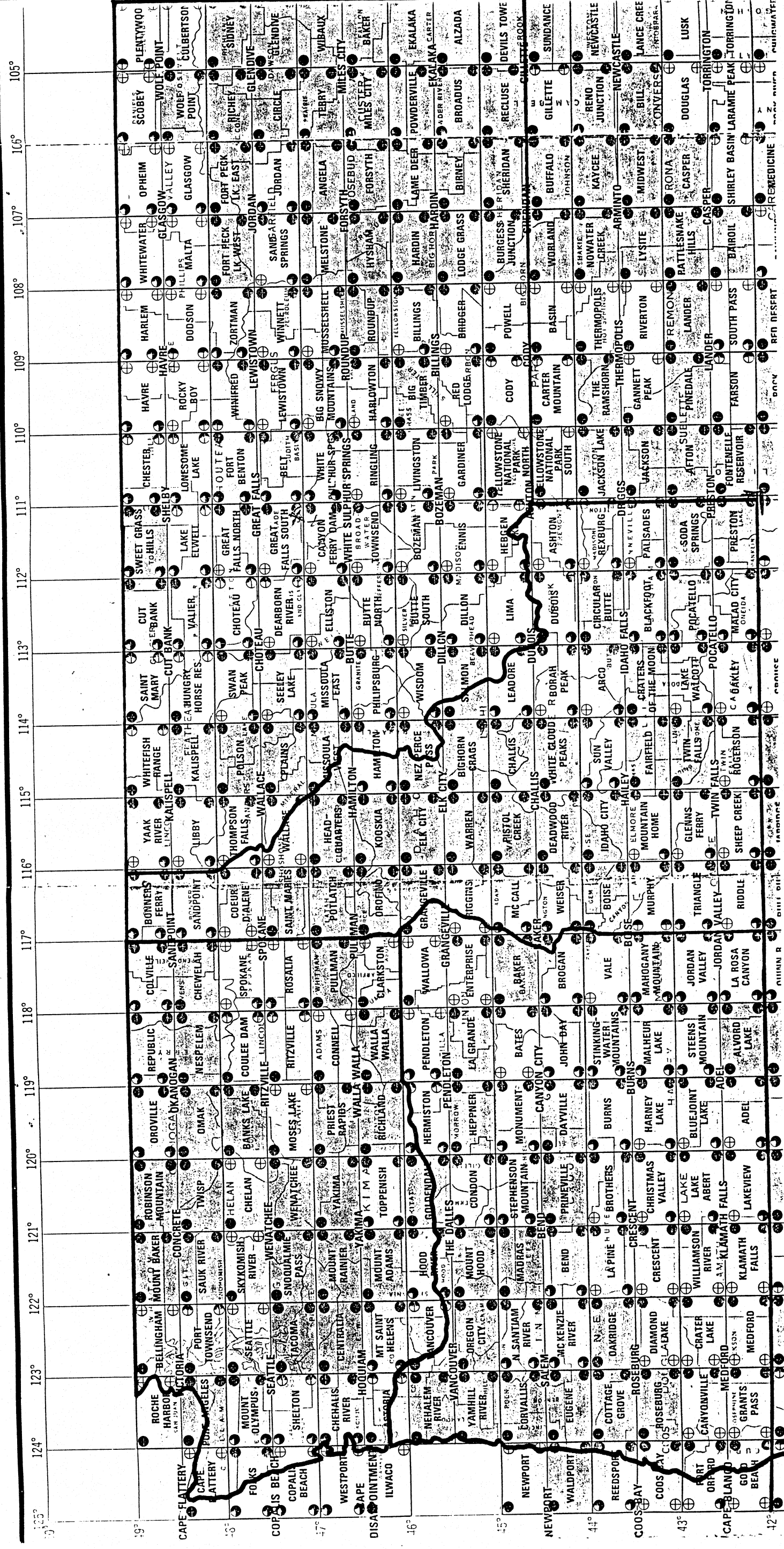
## **MONTANA**

Updated and Compiled for the  
Northwest Rivers Information System

July 1989

For Information Contact:

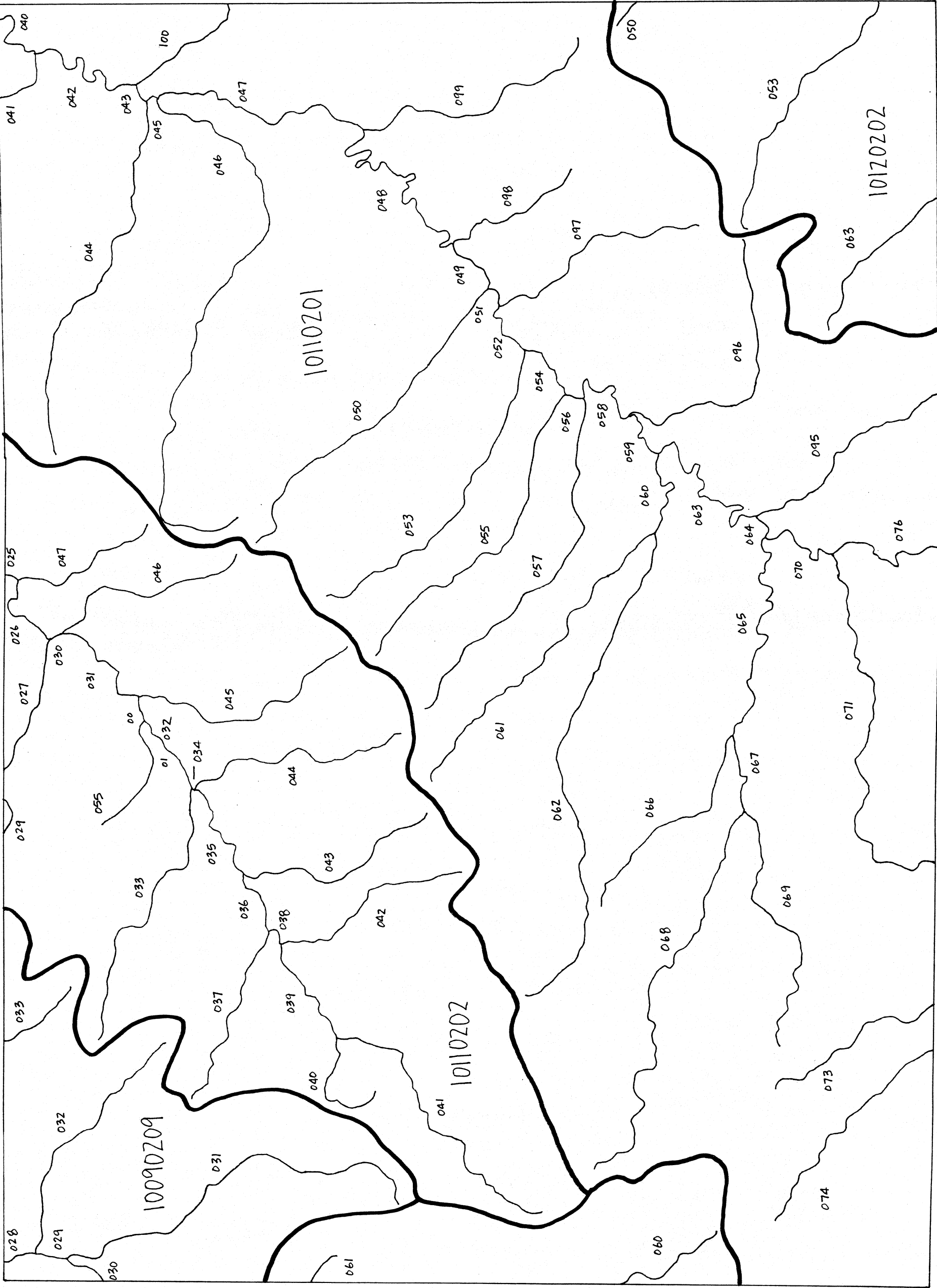
Duane Anderson, Northwest Power Planning Council, (503) 222-9620  
Tom Pansky, Bonneville Power Administration, (503) 230-3969



ALZADA

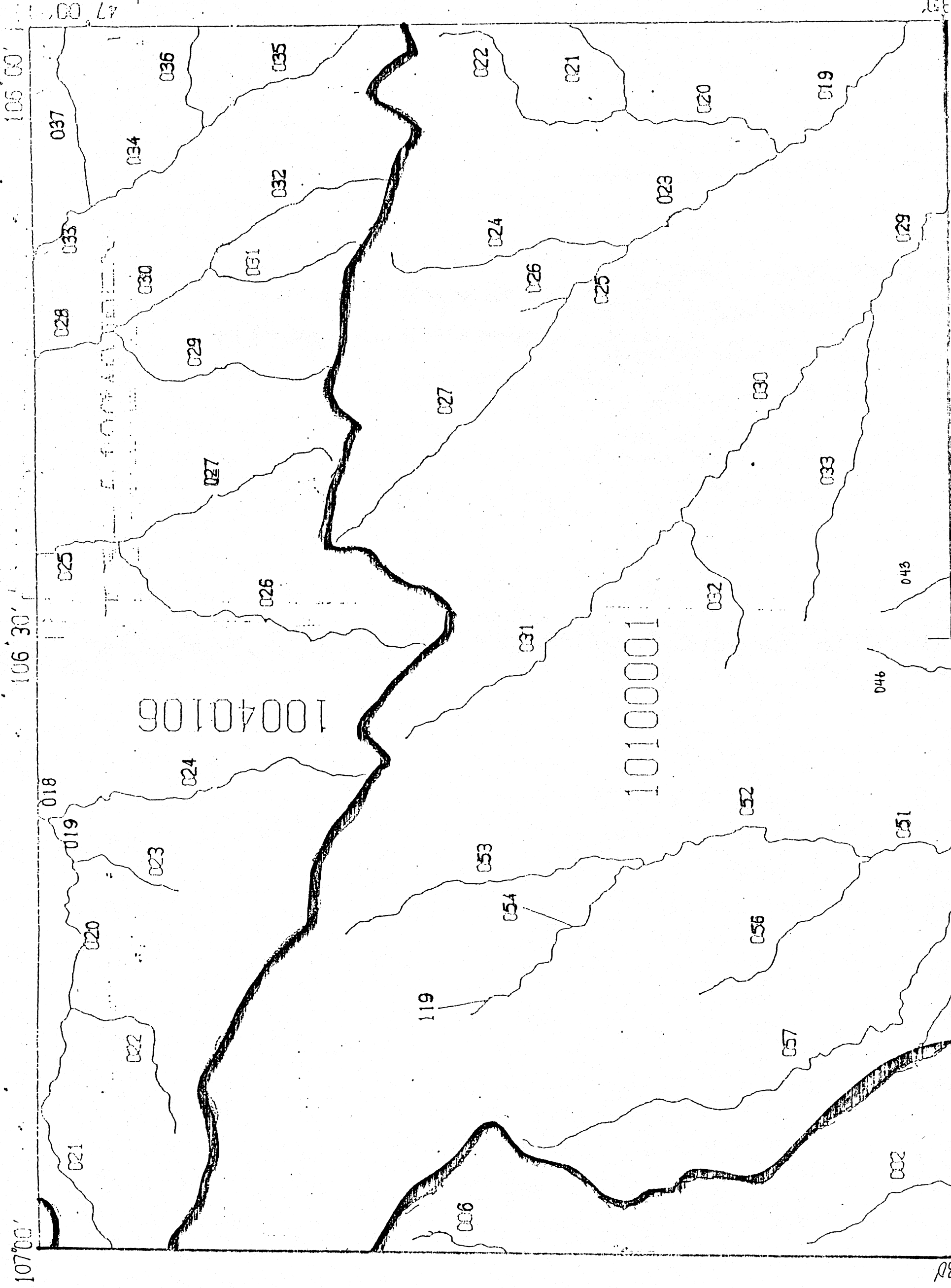
105°00'

45°30'



45°00' / 104°00'

ANGELA



107°00'

106°30'

106°00'

018

019

020

022

023

024

027

026

029

031

032

030

028

037

034

036

035

119

006

053

054

031

027

024

026

025

022

021

10100001

032

052

056

057

033

046

043

051

002

029

019

020

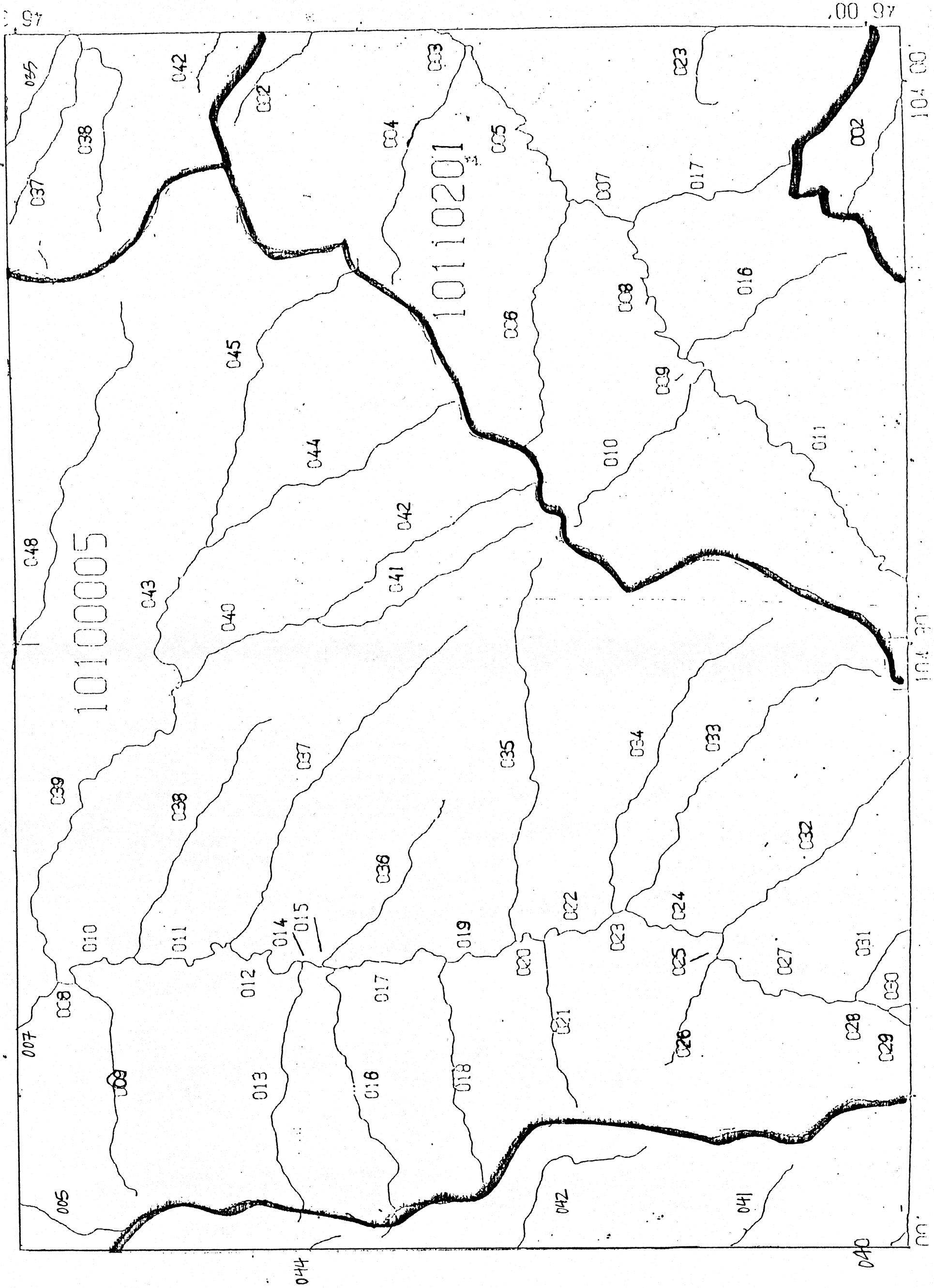
023

47°00'

530

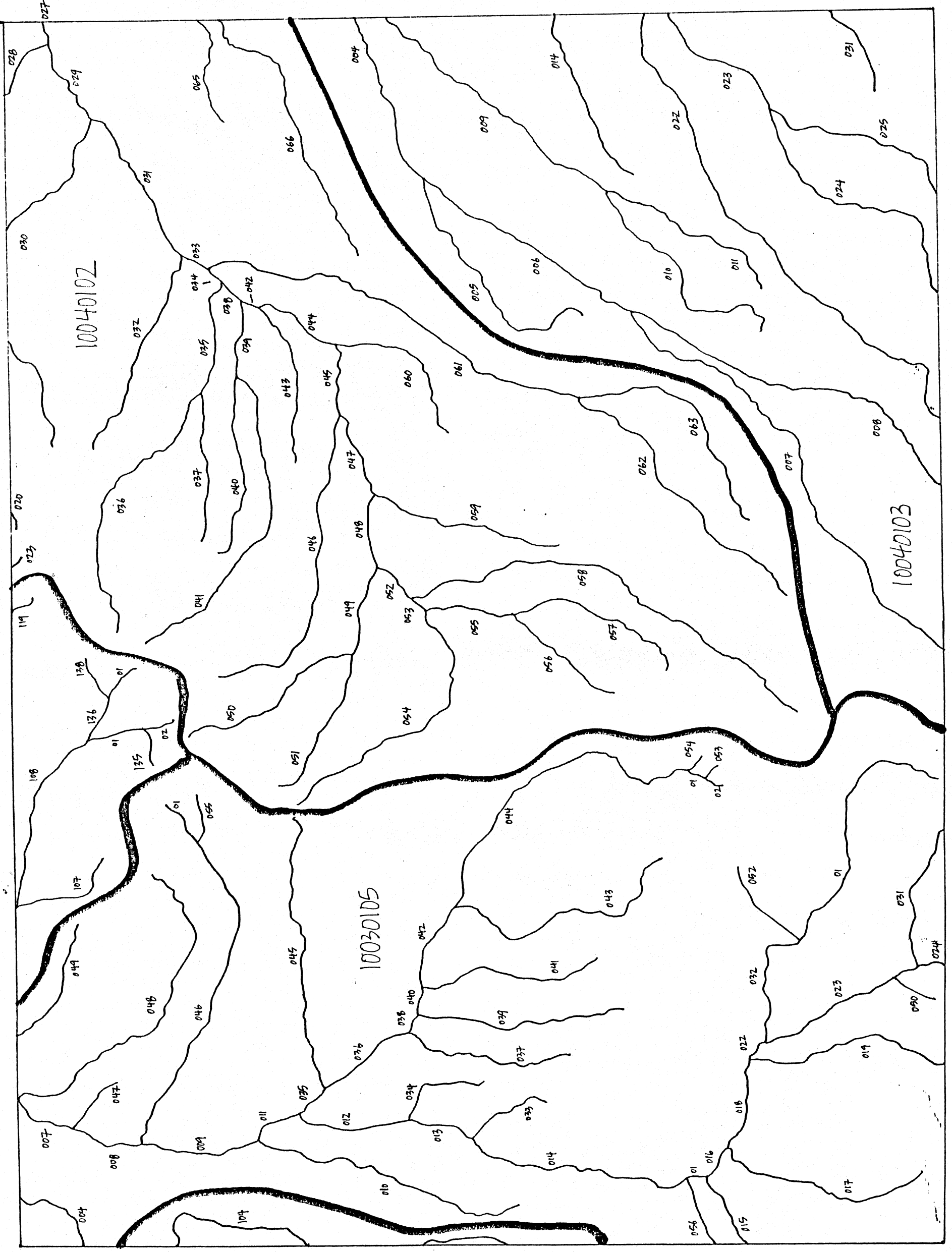
46°30' / 106°00'

BAKER



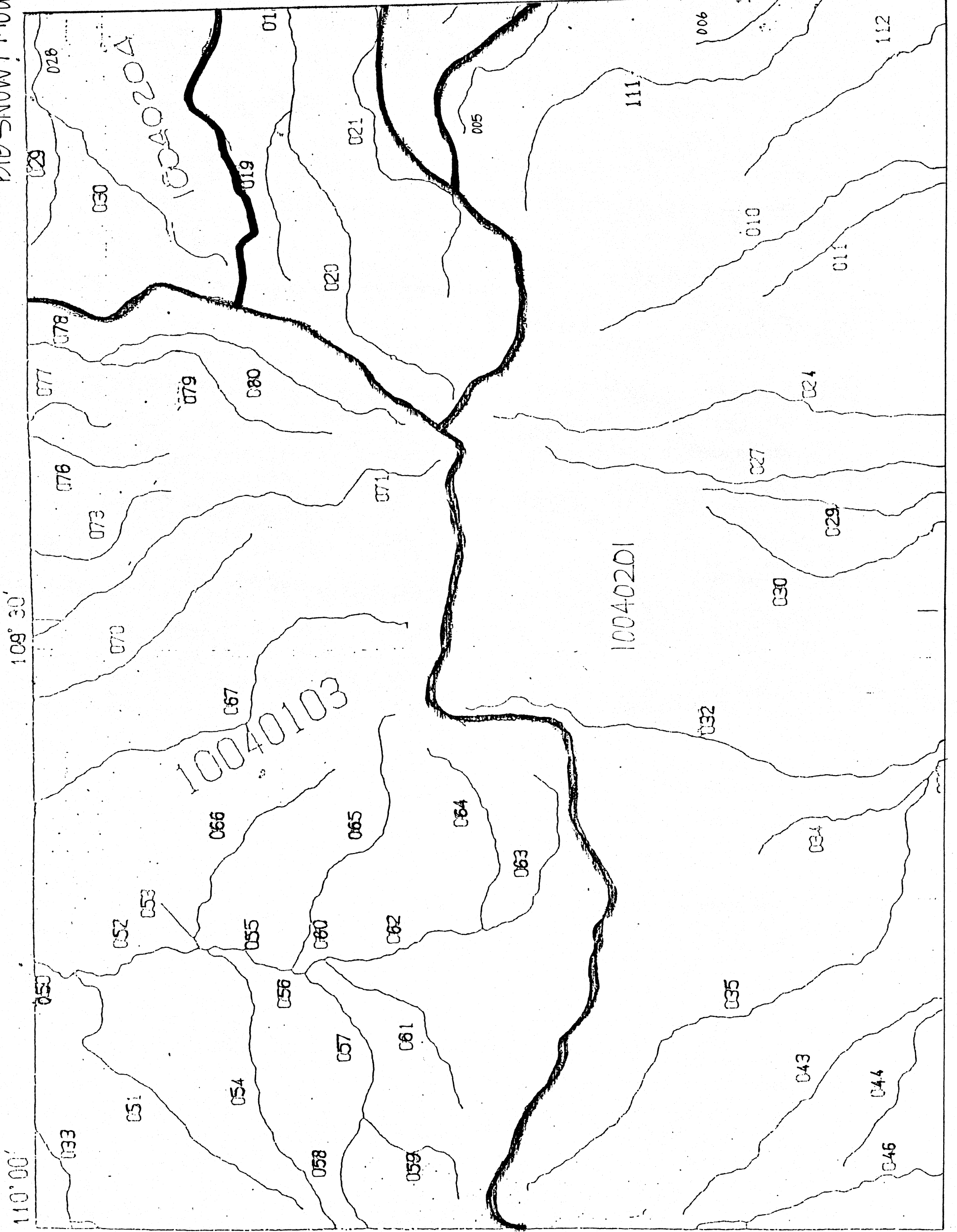
46°00' / 104°00'

BELT



47°00'110°00'

BIG SNOWY MOUNTAINS



46° 30' / 109° 00'

47° 00'



109° 30'

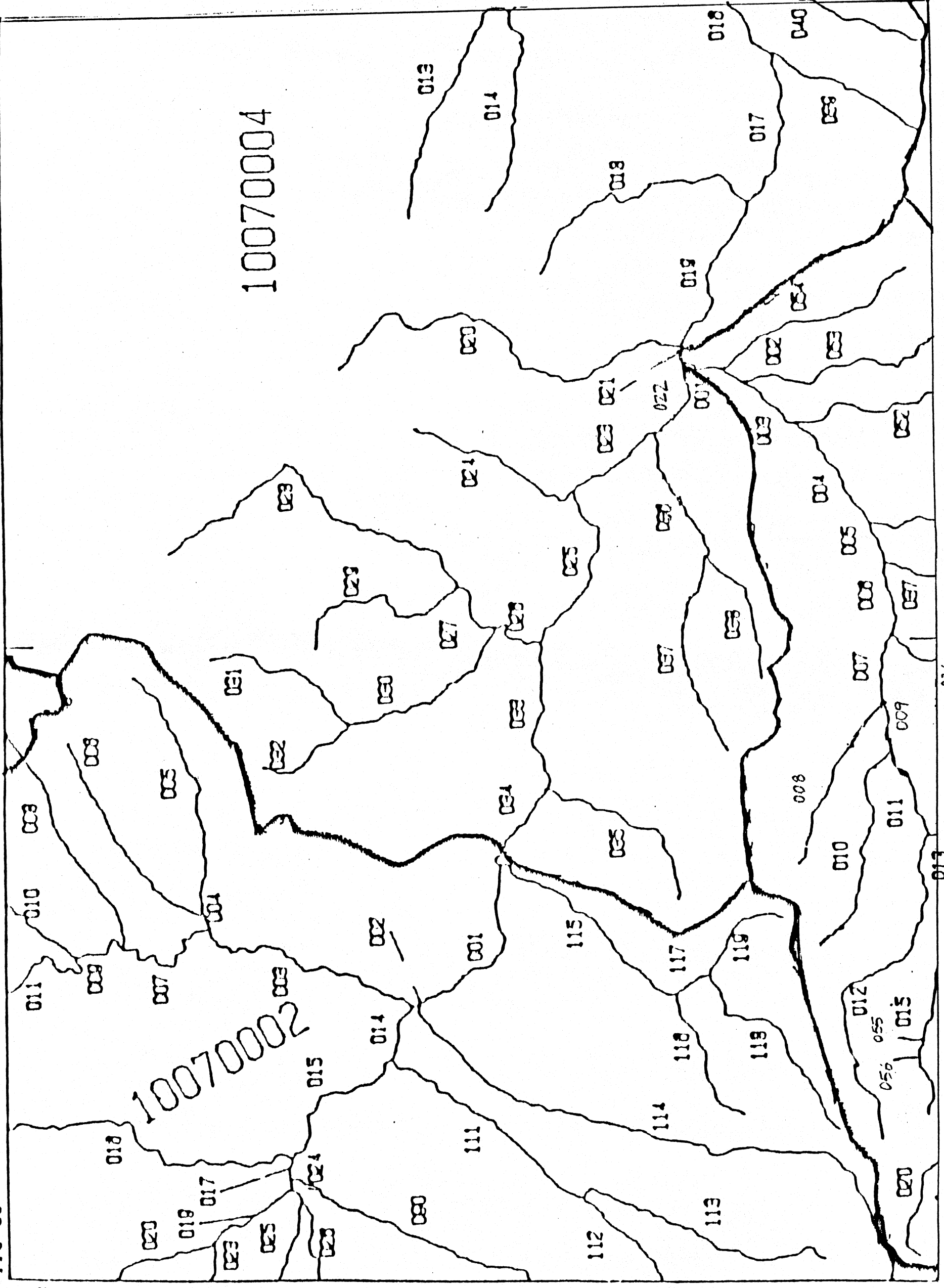
109° 30'

110° 00'

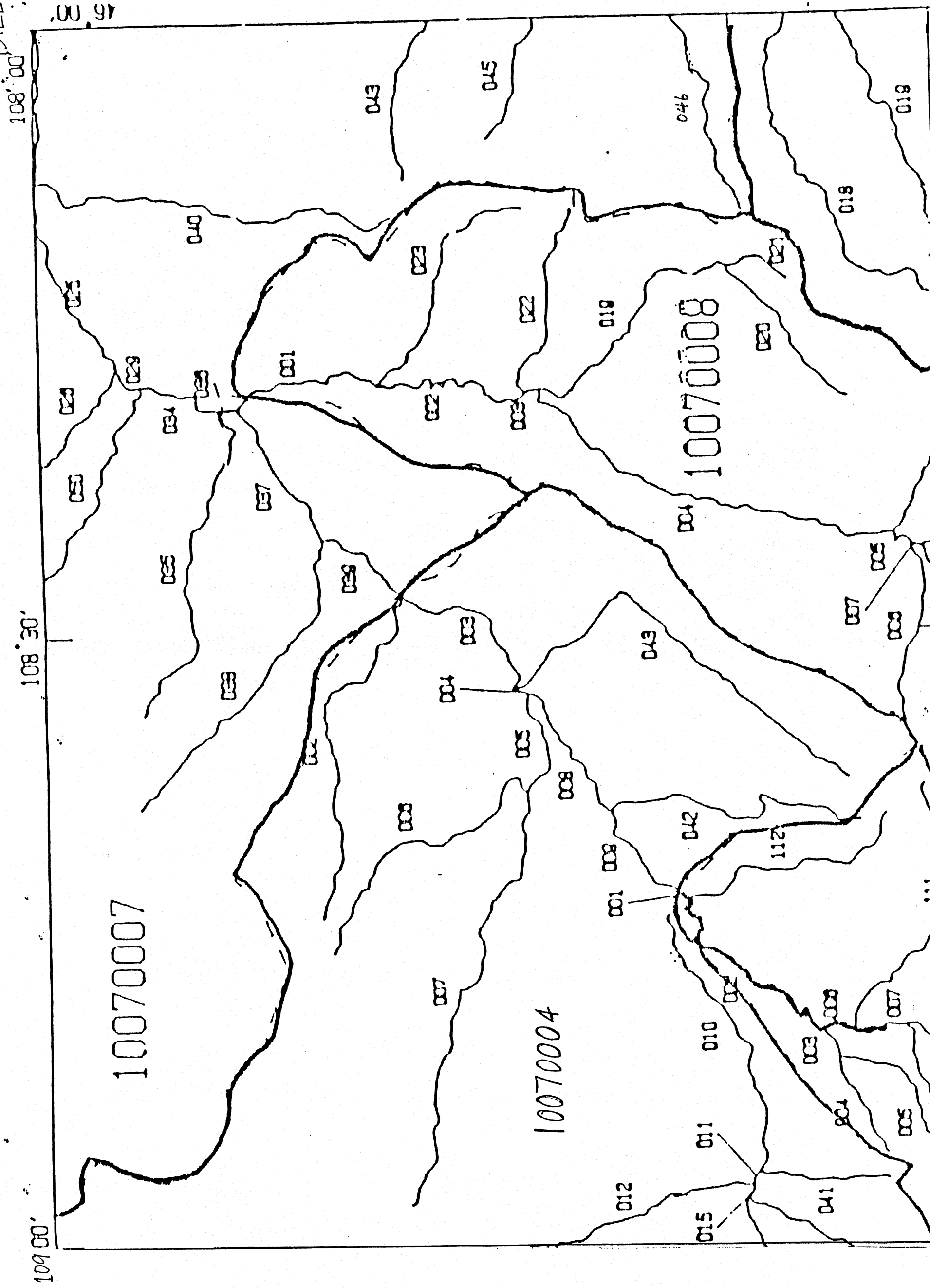
45° 00'

10070004

10070002

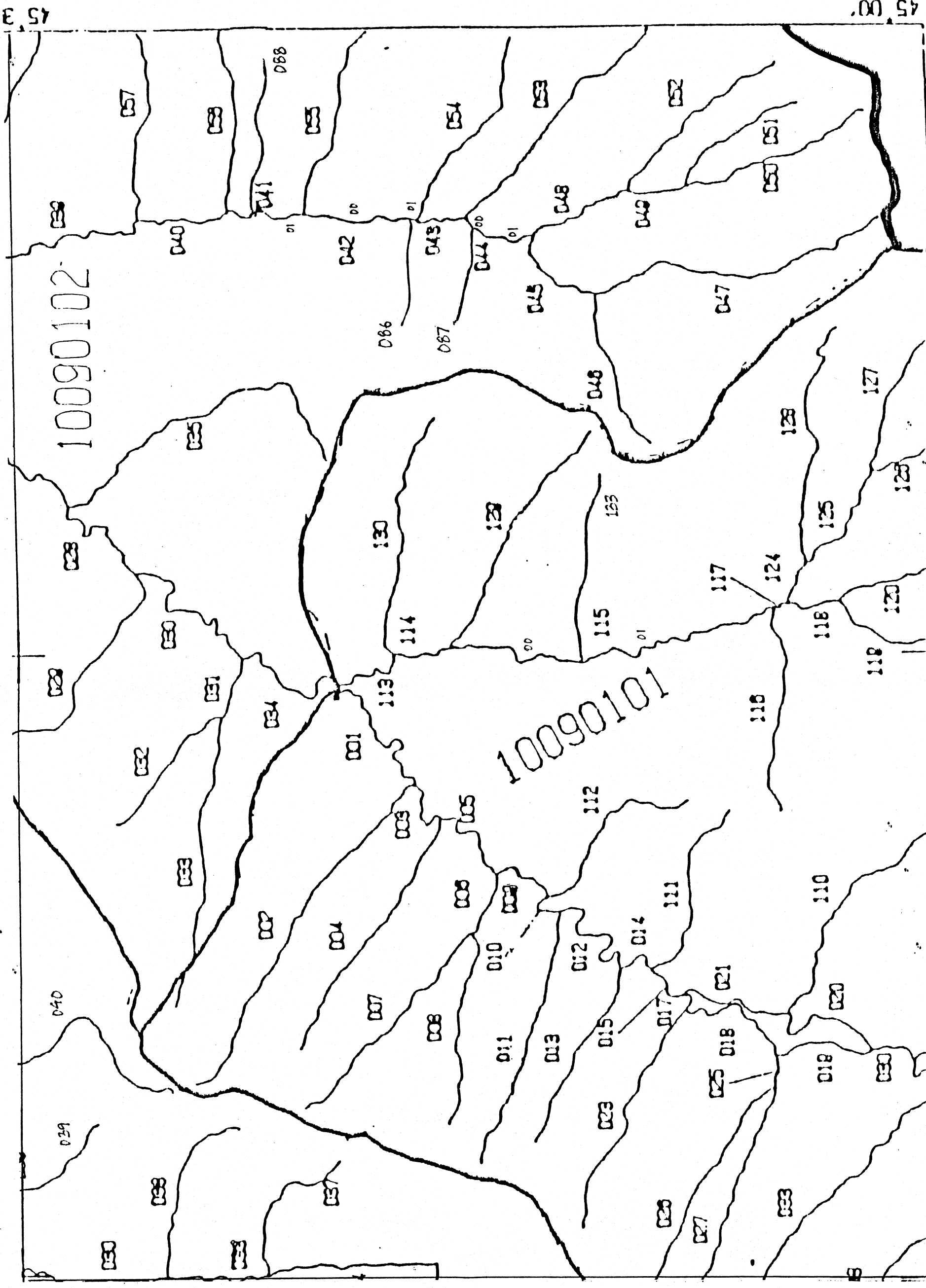


BILLINGS



45:30/108:00

BIRNEY



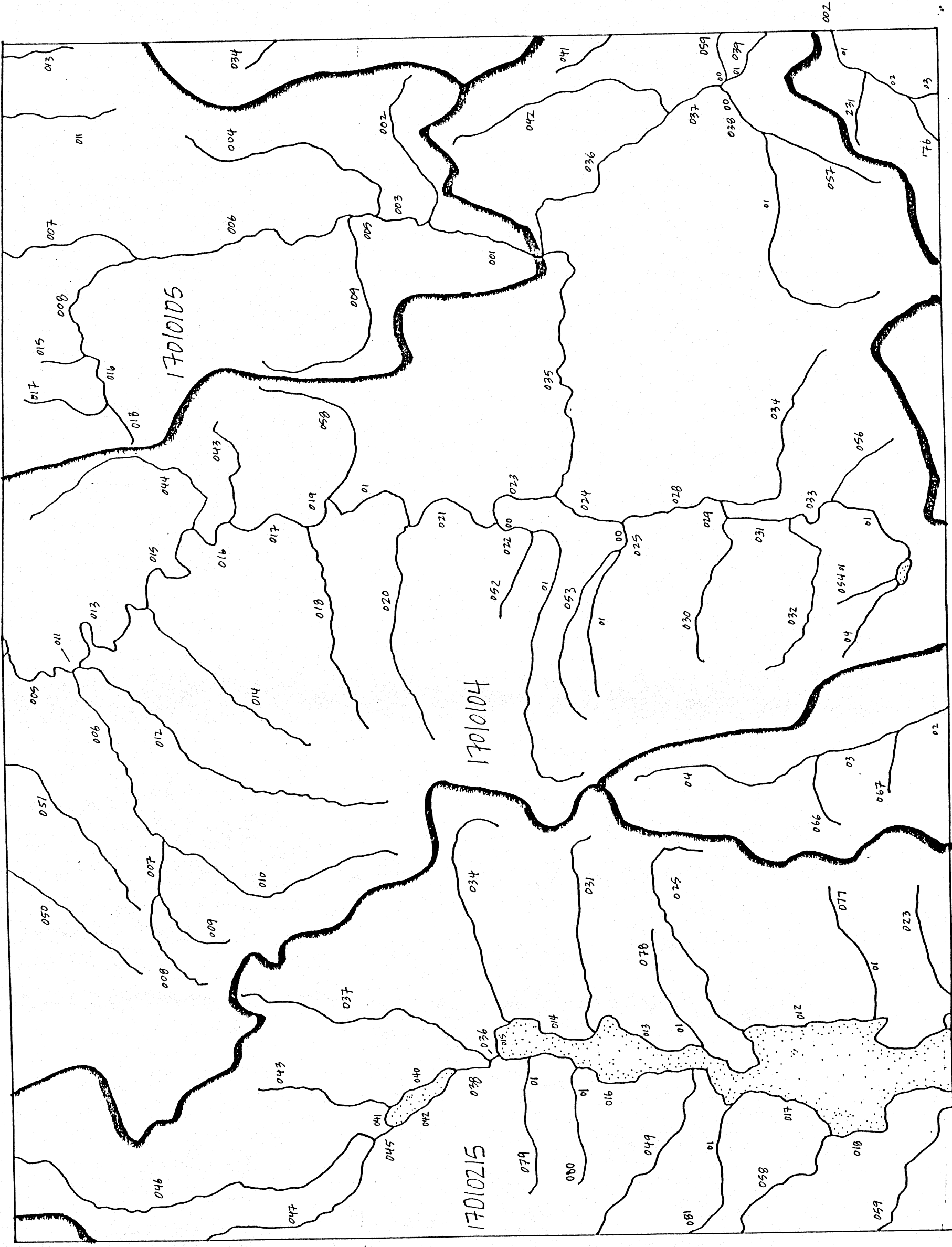
107°00'

106°00'

106°00'

45°00'

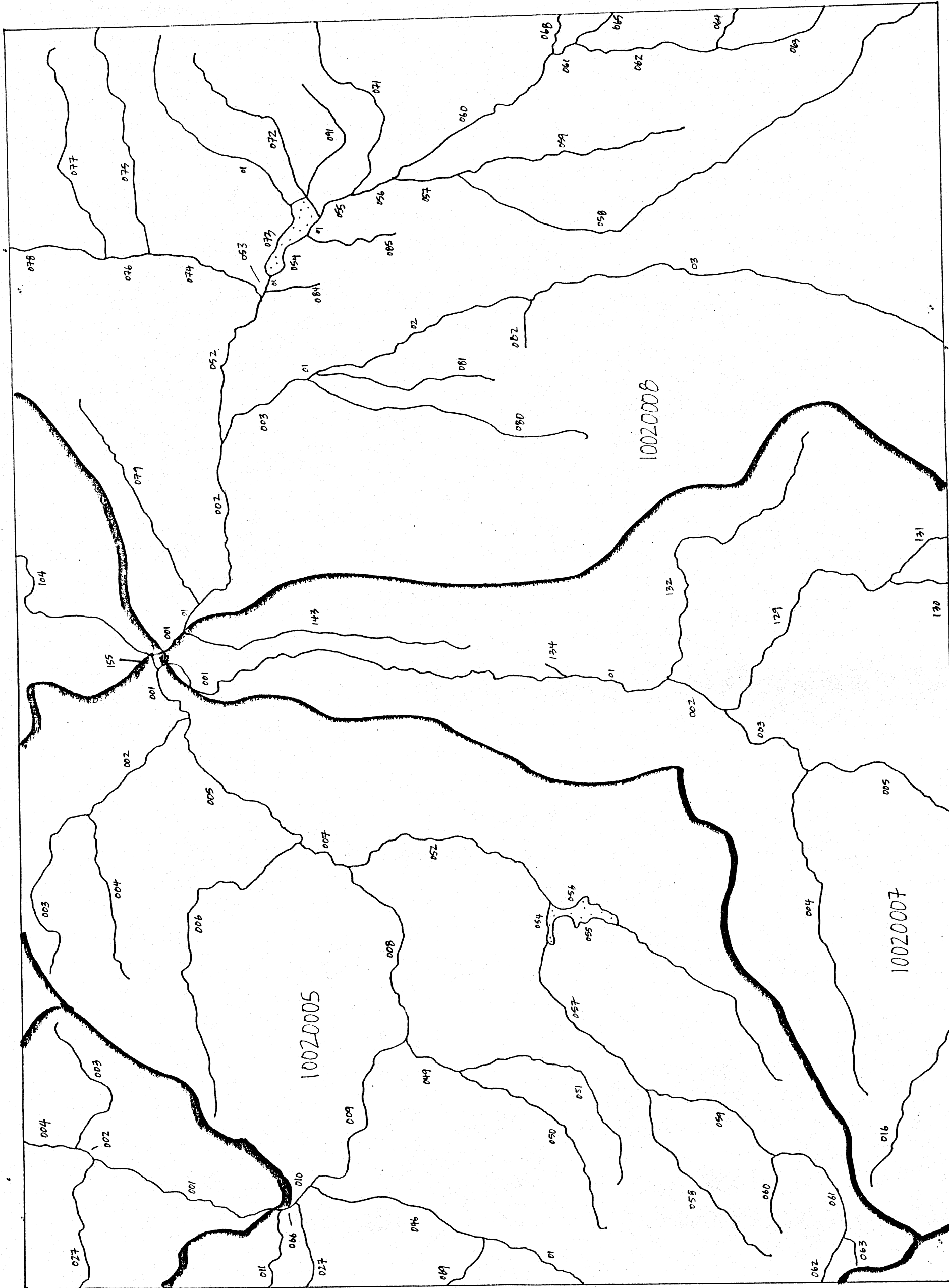
BONNERS FERRY



48°30'116"00

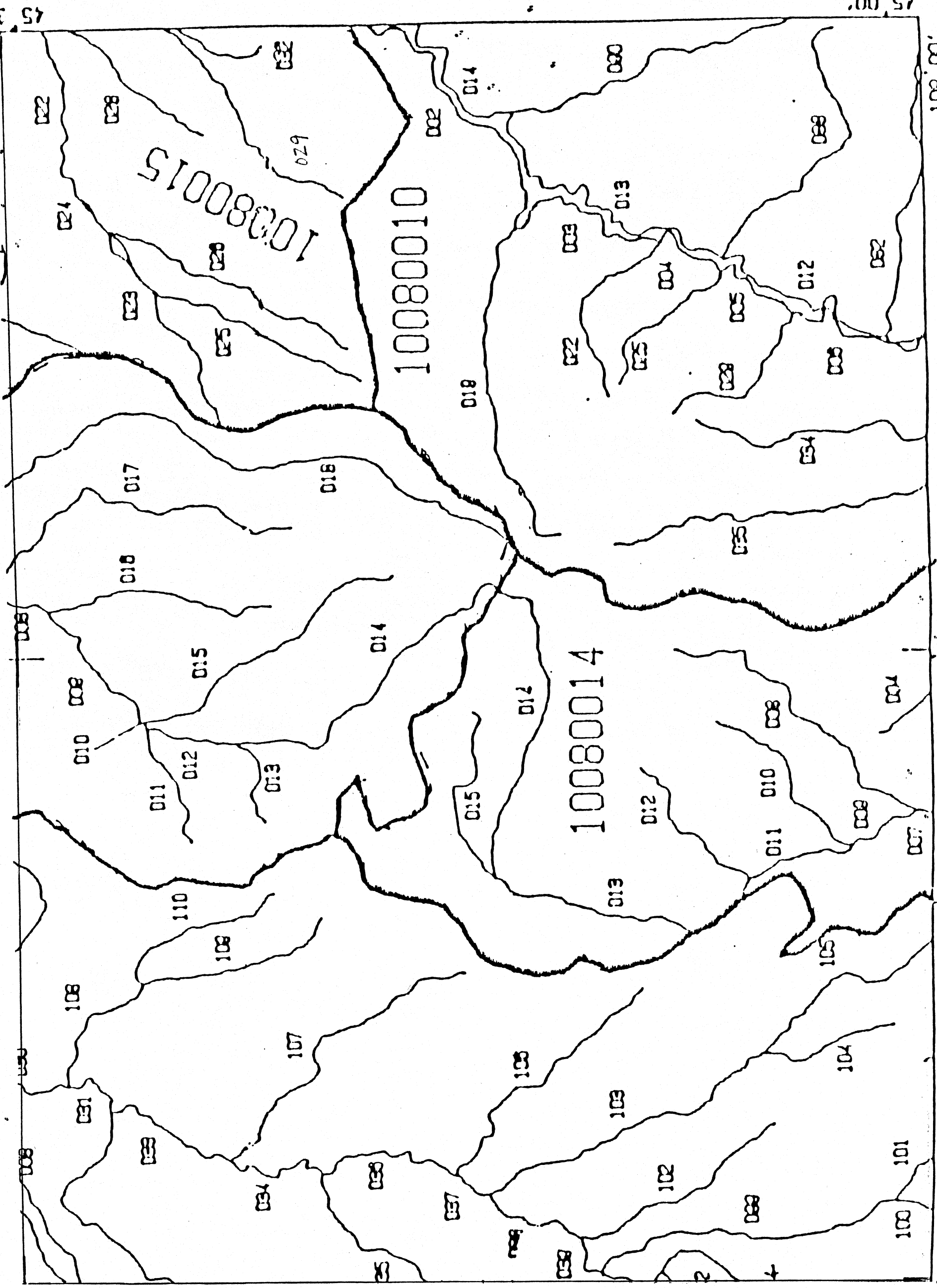
046

BOZEMAN



45°30'111.00'

BRIDGER



45 00'

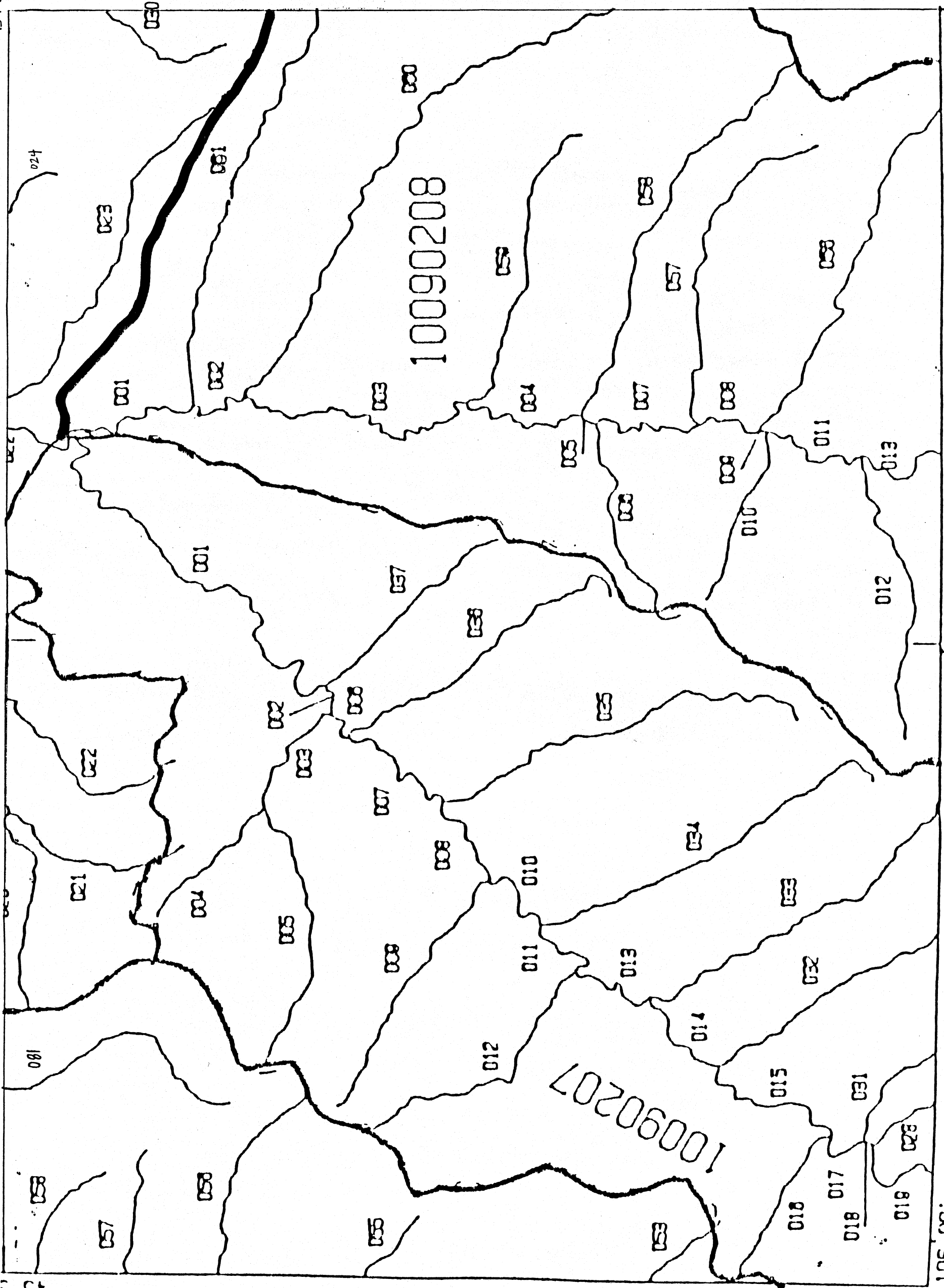
108 00'

108 30'

109 00'

45 00' / 108 00'

BROADUS



105

105 30'

106 00'

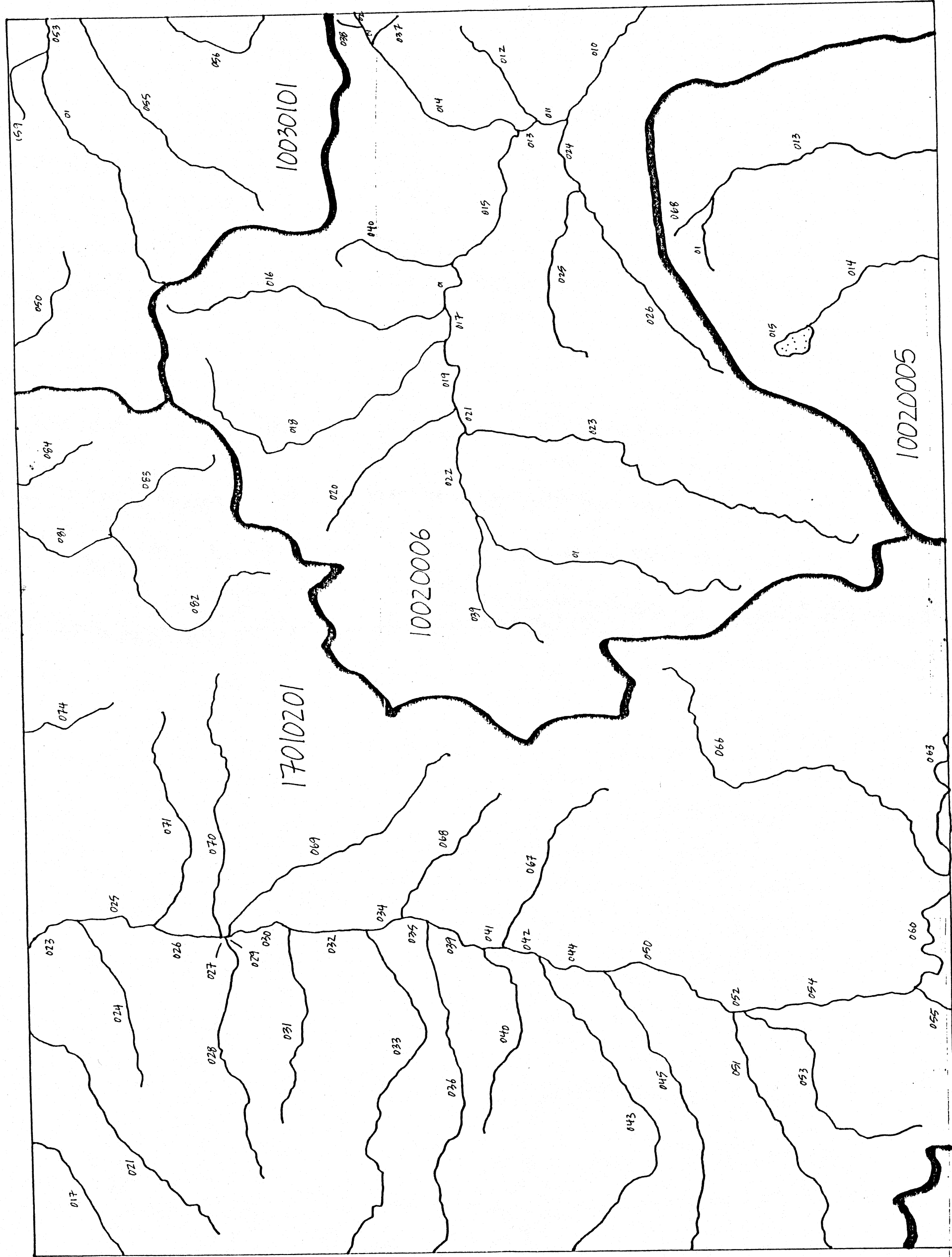
45 00'

45 30'

4500' / 105° 00'

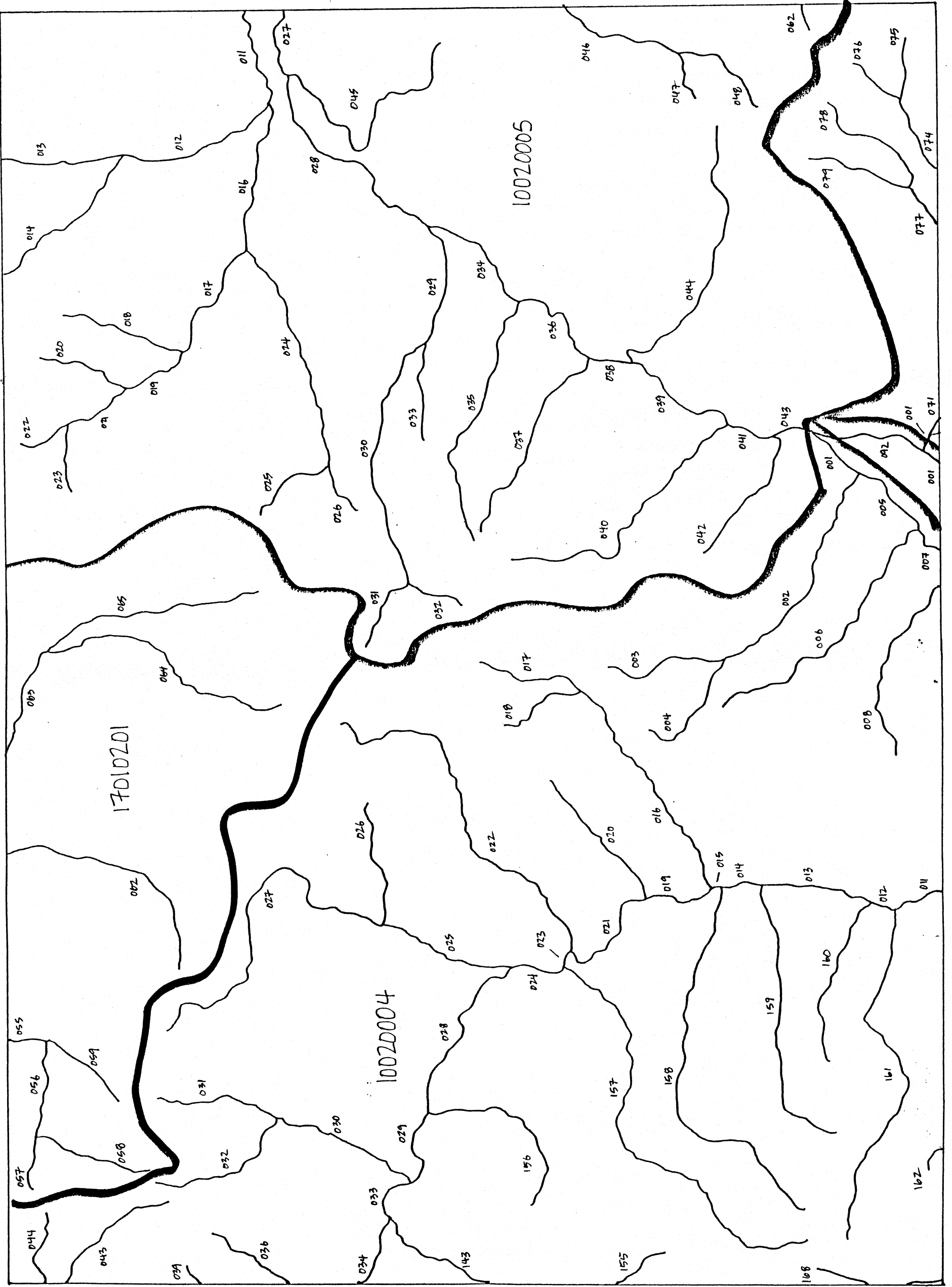


BUTTE NORTH



46°00'112°00'

BUTTE SOUTH



45°30' / 112°00'

CANYON FERRY DAM



CHESTER

110 30'

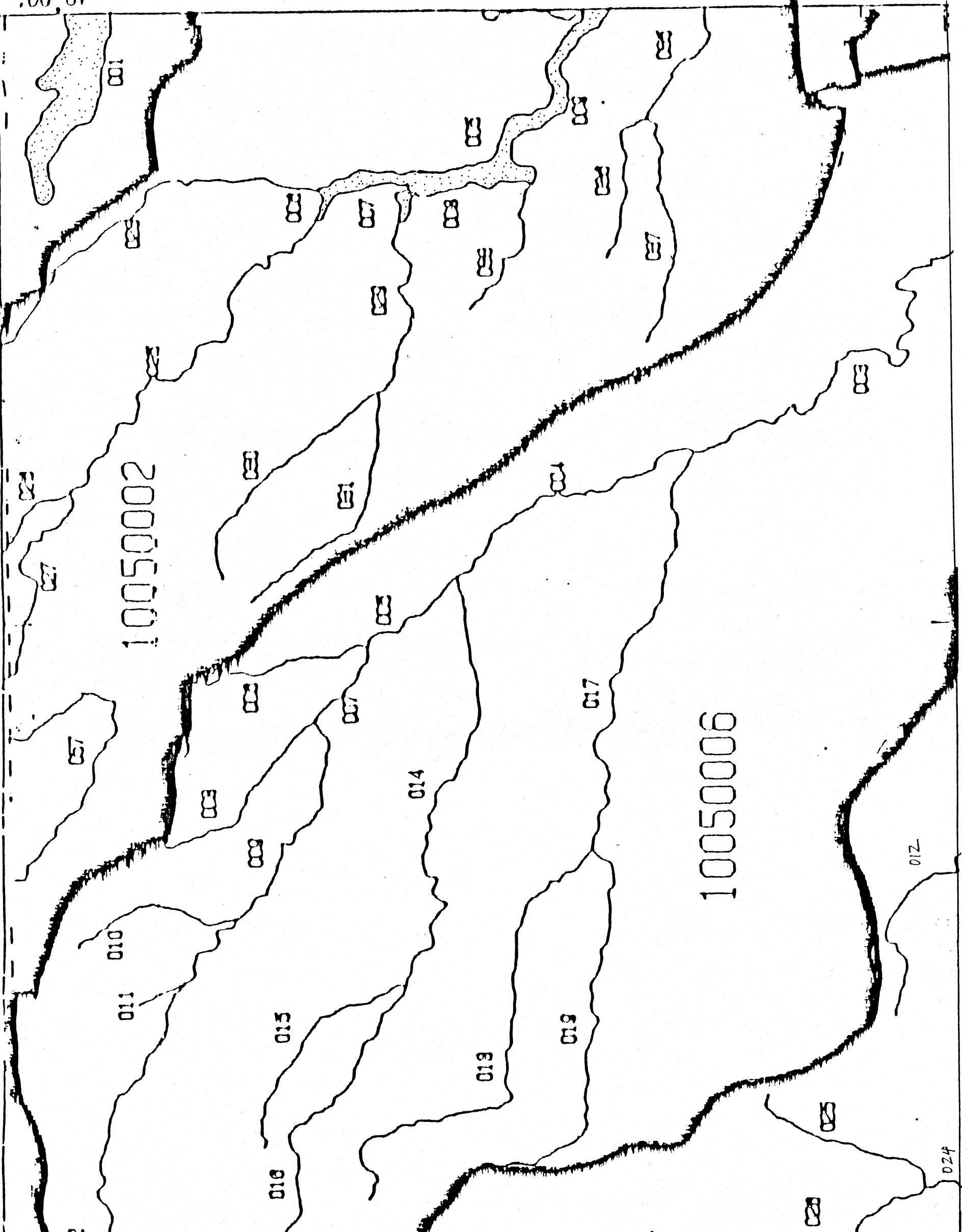
111 00'

109 00'

110 00'

47° 30'

48° 30' / 110° 00'



10050002

10050006

010  
011

013  
010

014

018

019

017

021

024

025

026

027

028

029

030

031

032

033

034

035

036

037

038

039

040

041

042

043

044

045

046

047

048

049

050

051

052

053

054

055

056

057

058

059

060

061

062

063

064

065

066

067

068

069

070

071

072

073

074

075

076

077

078

079

080

081

082

083

084

085

086

087

088

089

090

091

092

093

094

095

096

097

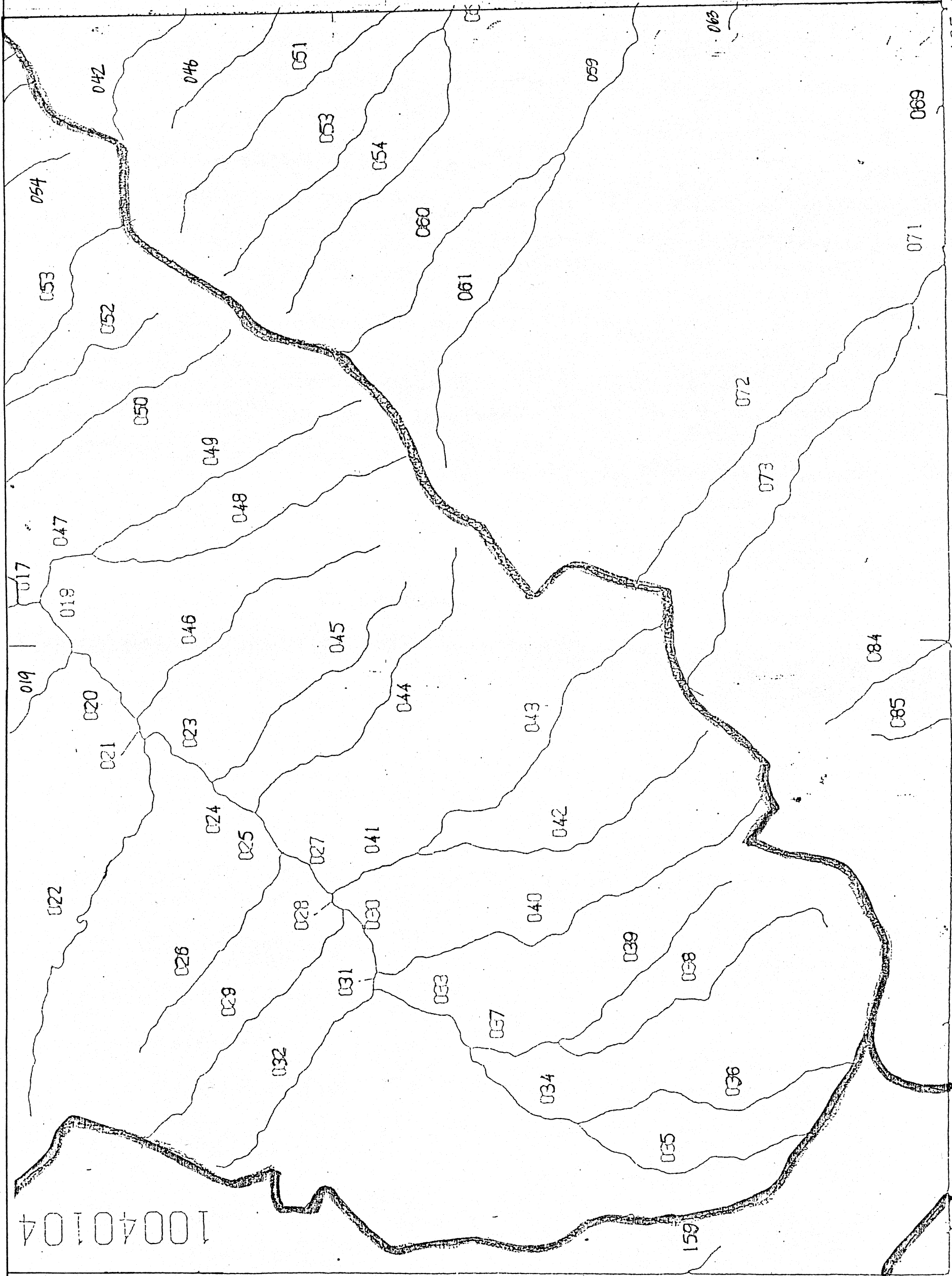
098

099

100



CIRCLE



10040104

47°30'

47°00'

106 00'

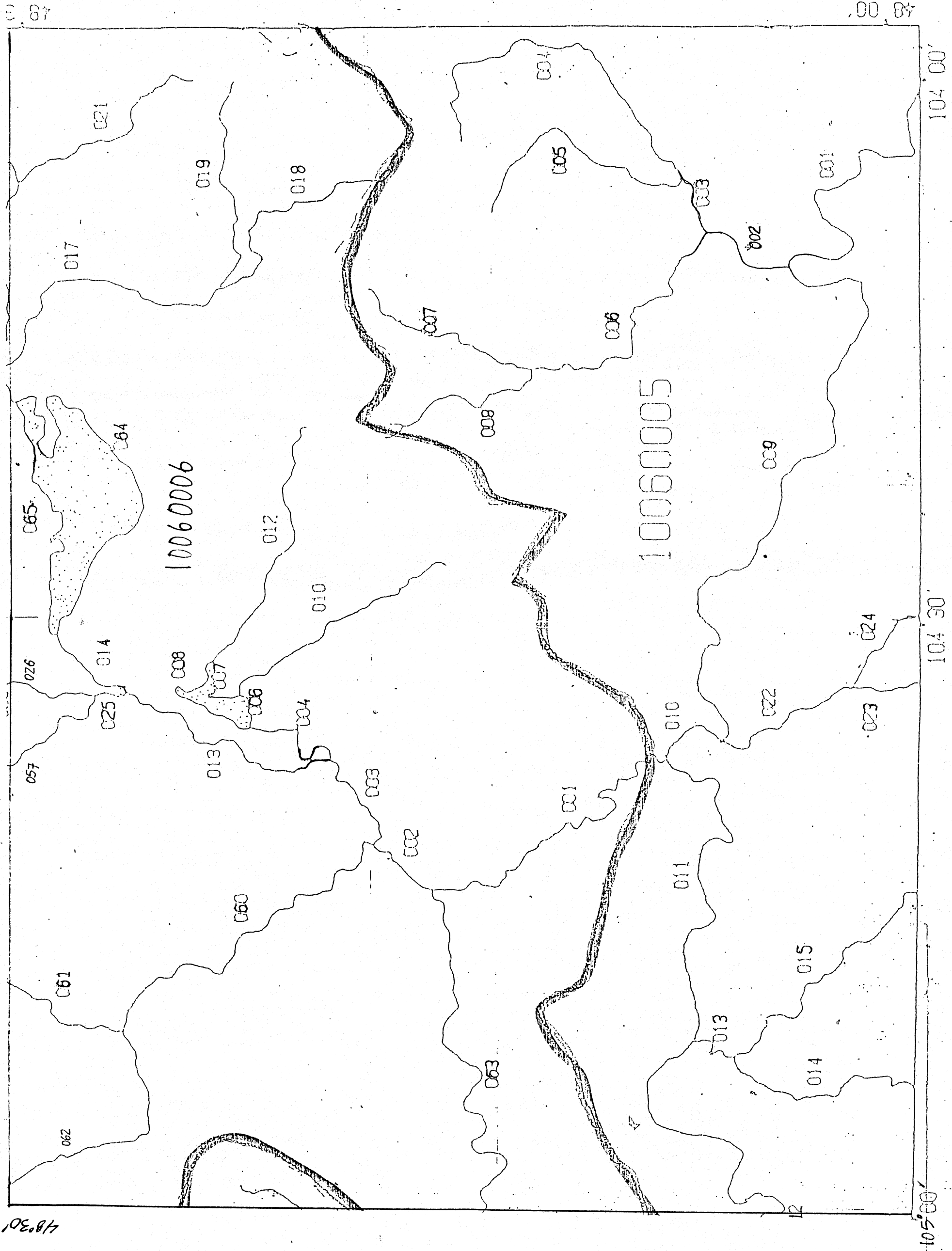
105 30'

105

47°00' 105°00'

CULBERTSON

48°00'104"00'



48°30'

105°00'

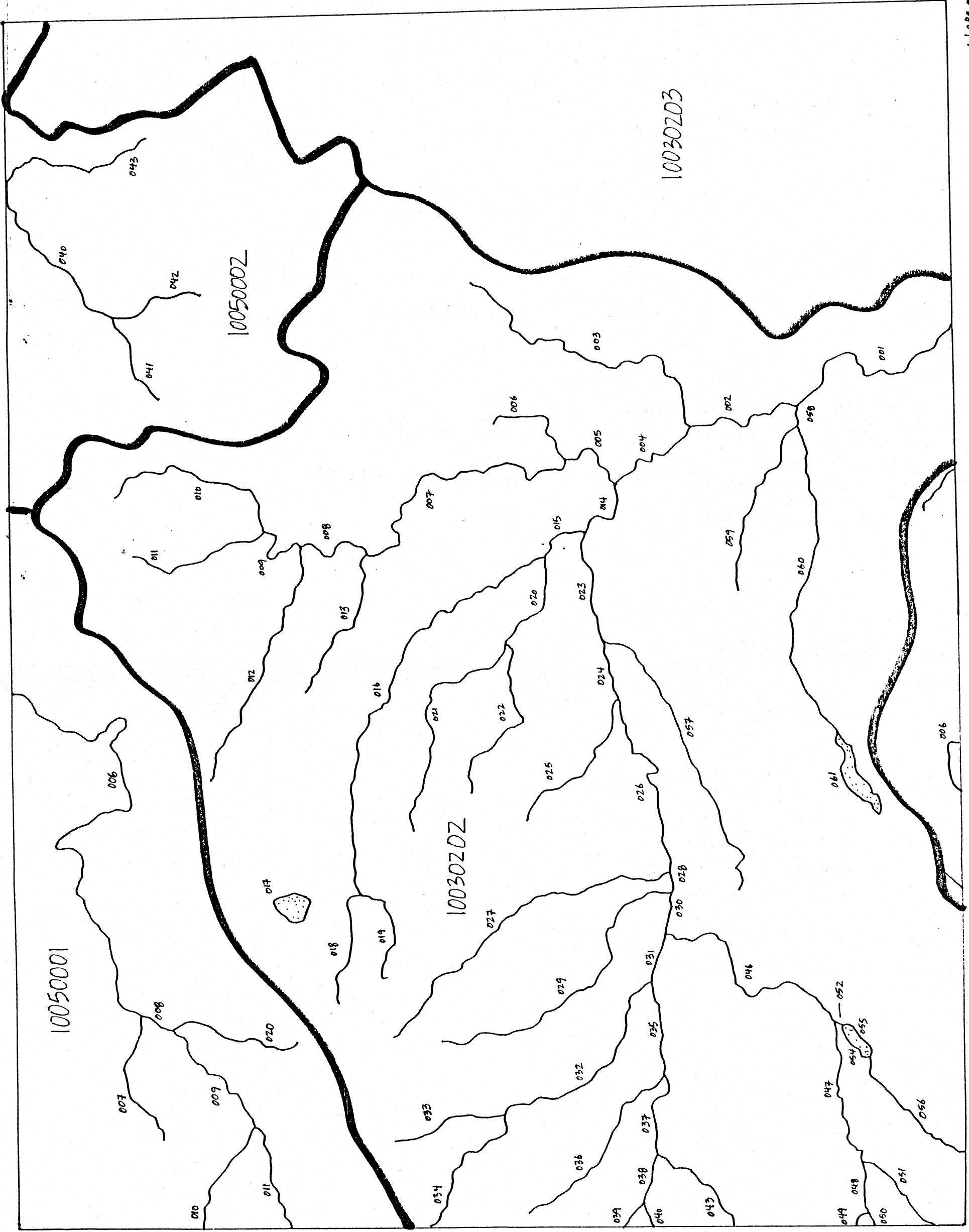
104°30'

104°00'

48°00'

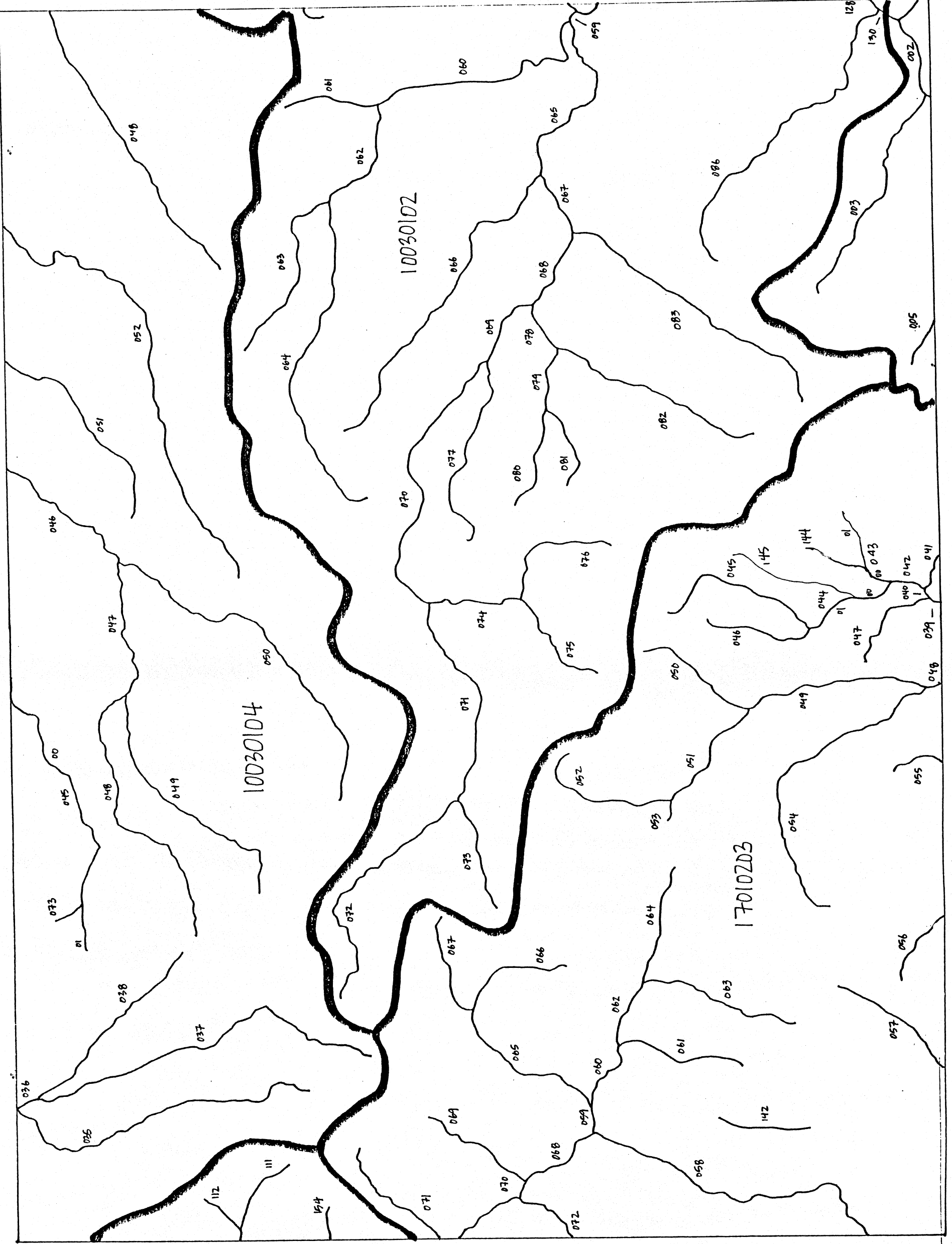
48°00'

CUT BANK



48°30' 112'00"

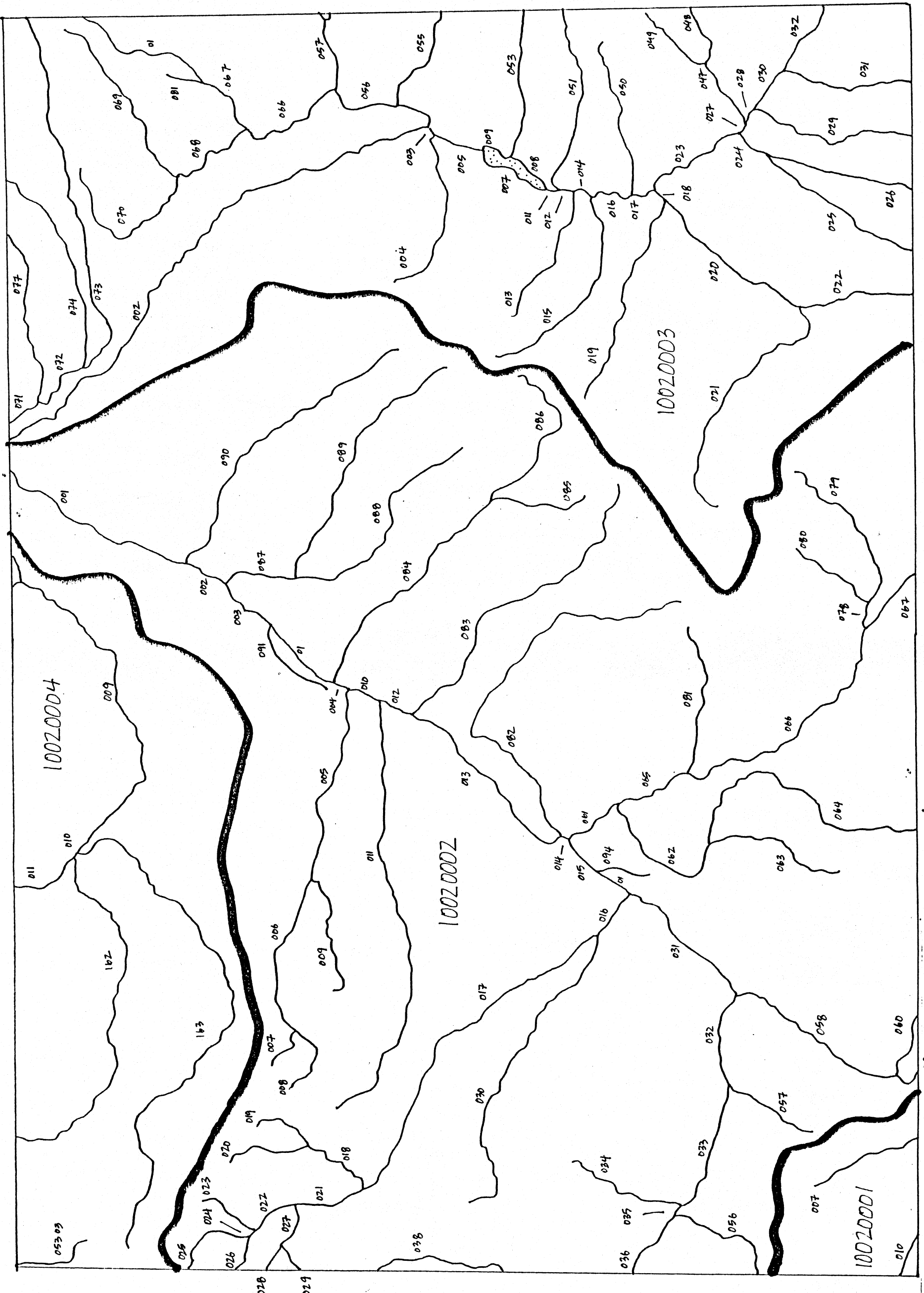
DEARBORN RIVER



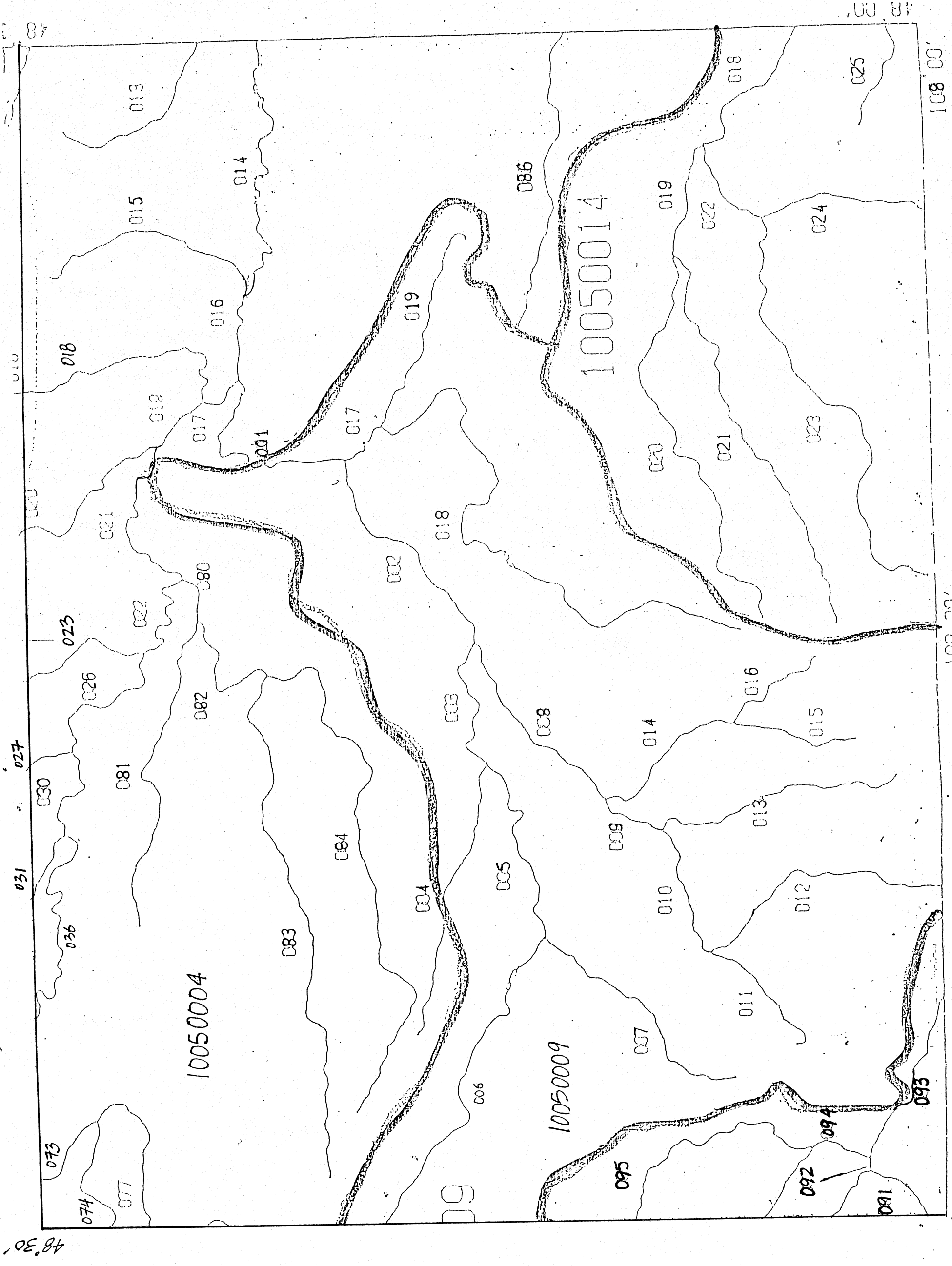
47°00'17"00'

DILLON

45°00'112°00'



DODSON



48°00' / 108°00'

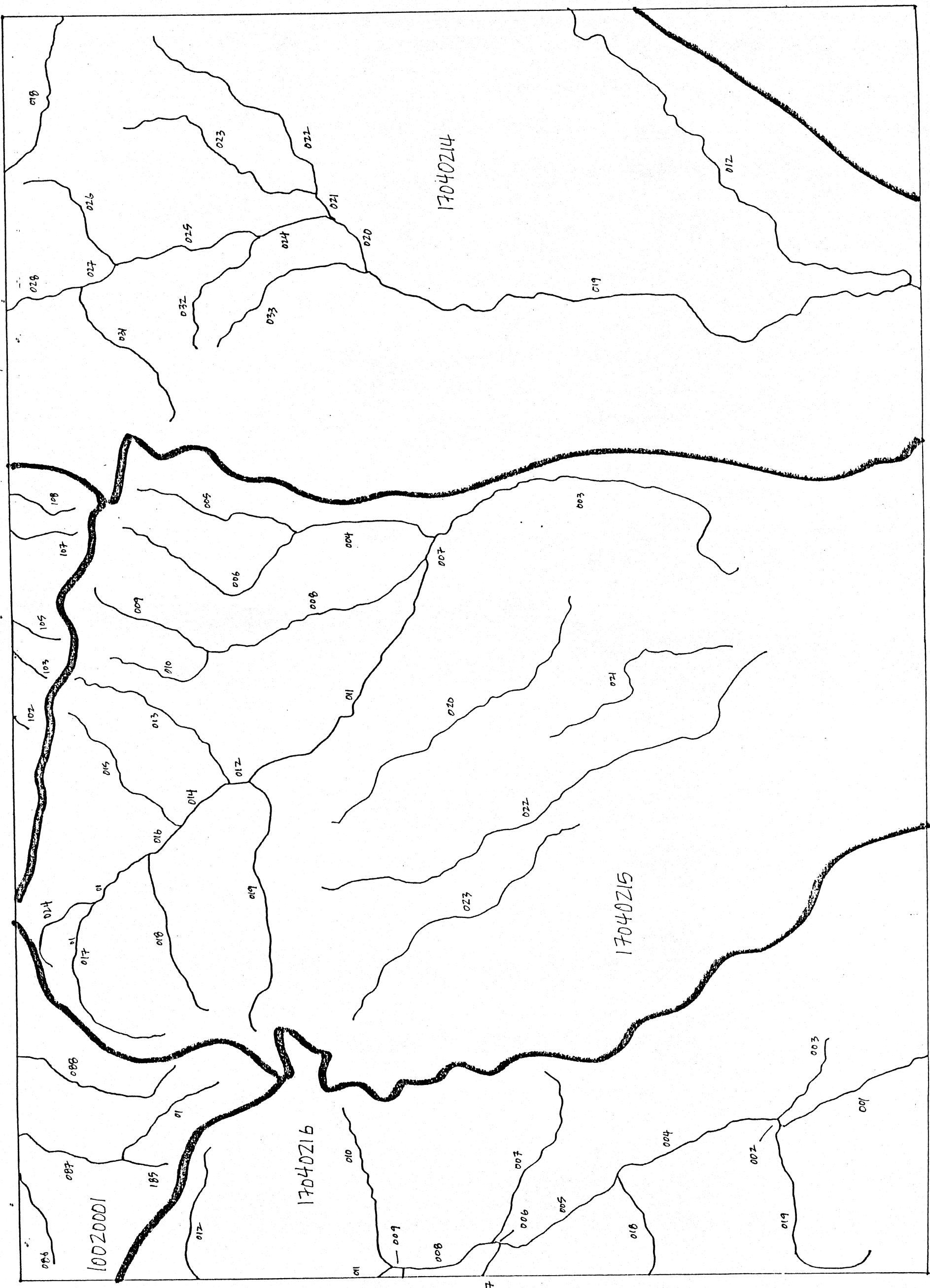
48°30'

108°30'

48°00'

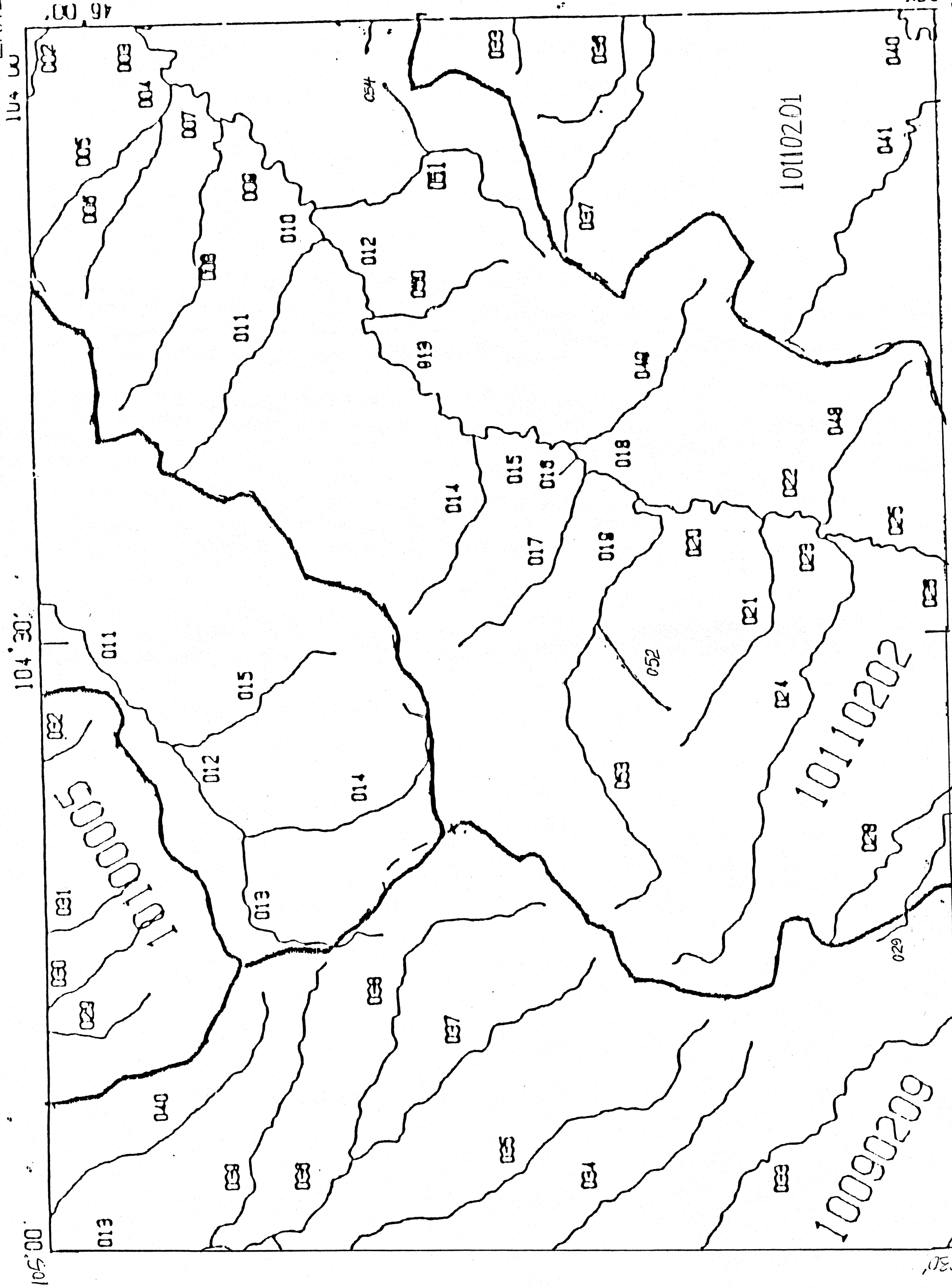
108°00'

DU BOIS



44°00' / 112°00'

EKALAKA



105°00'

104°30'

104°00'

45°30'

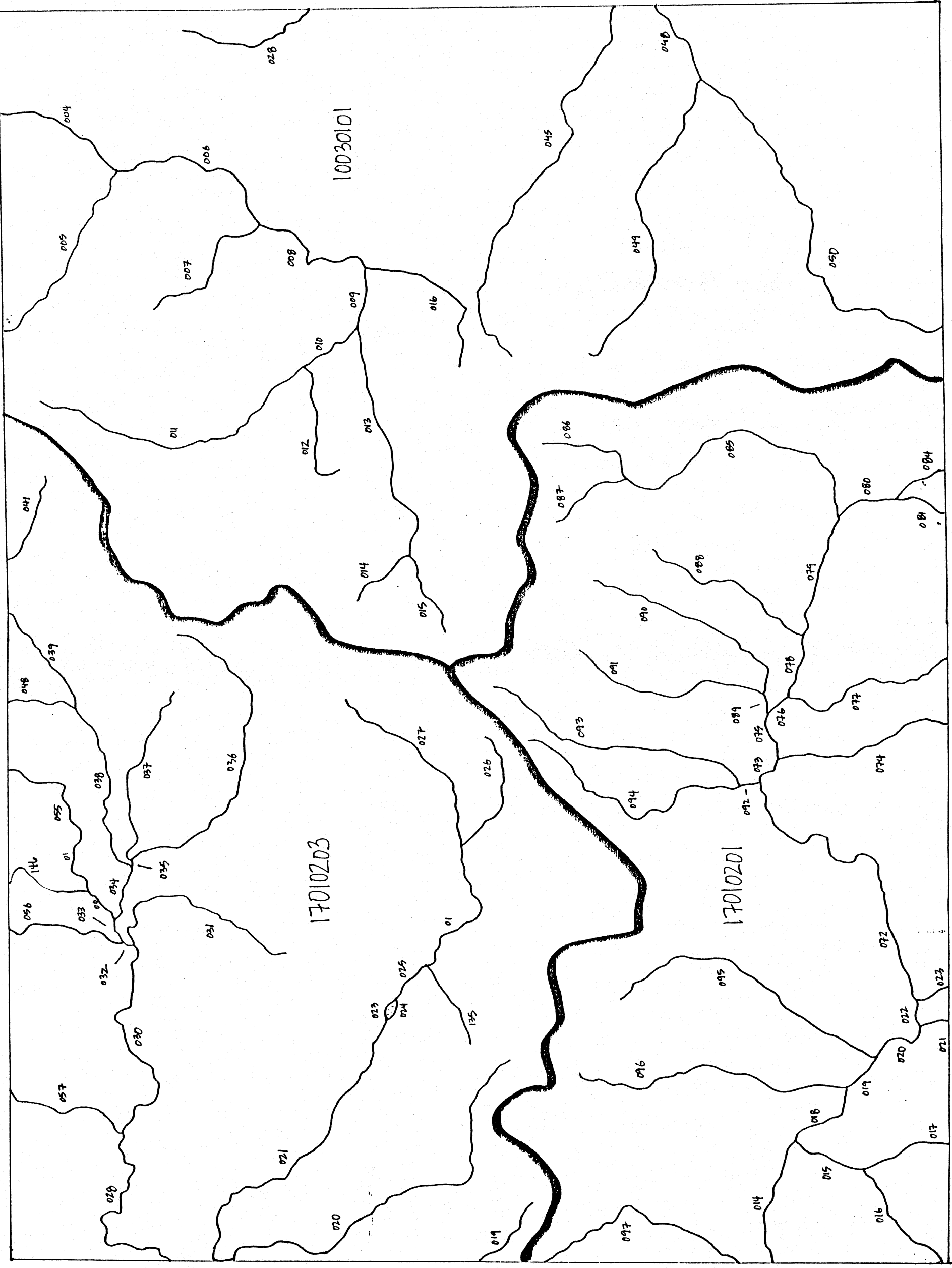
45°00'

45°30'

104°00'

104°30'

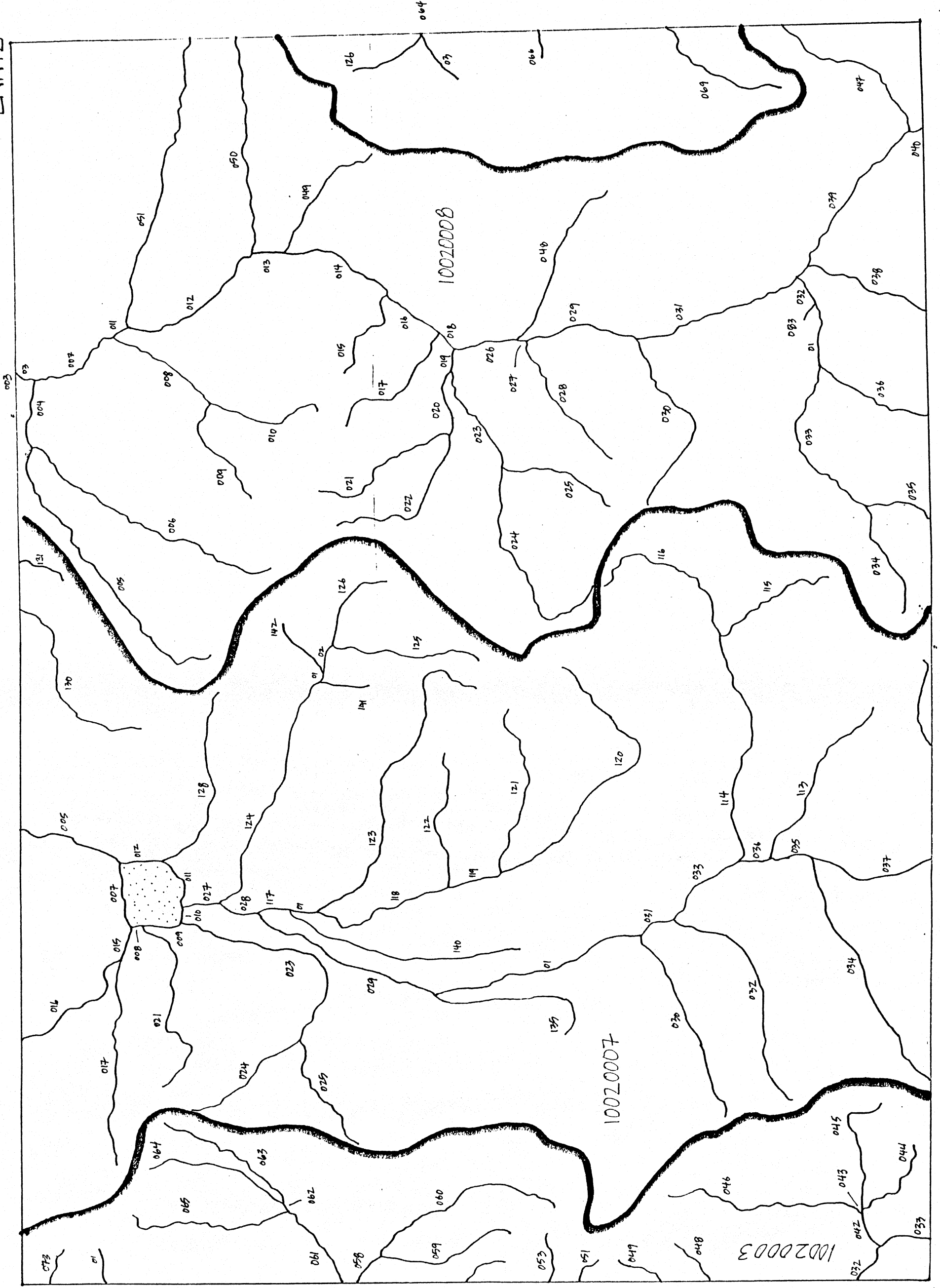
ELLISTON



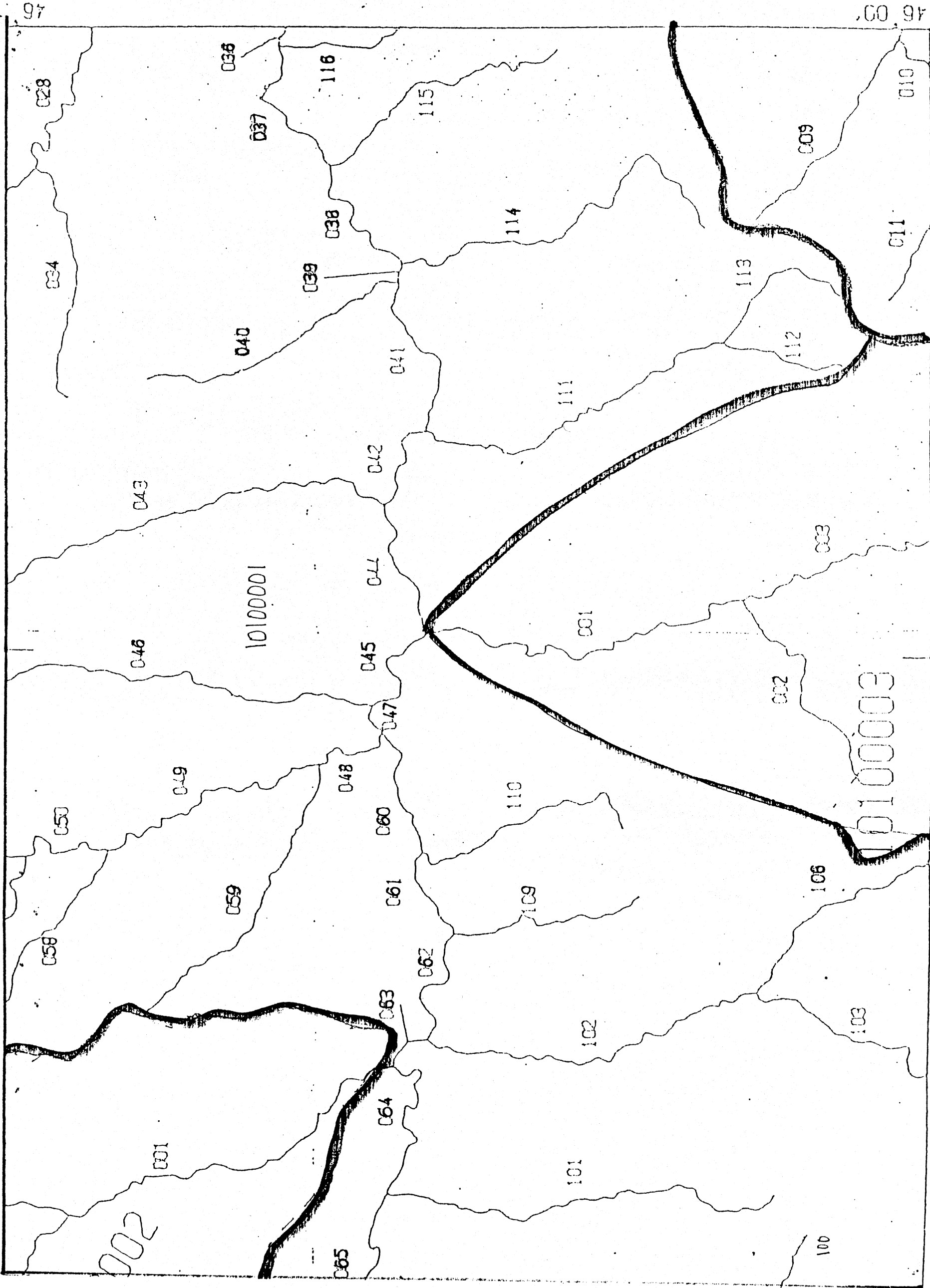
44629/112900

ENNIS

45°00'11".00'



FORSYTH



107°00'

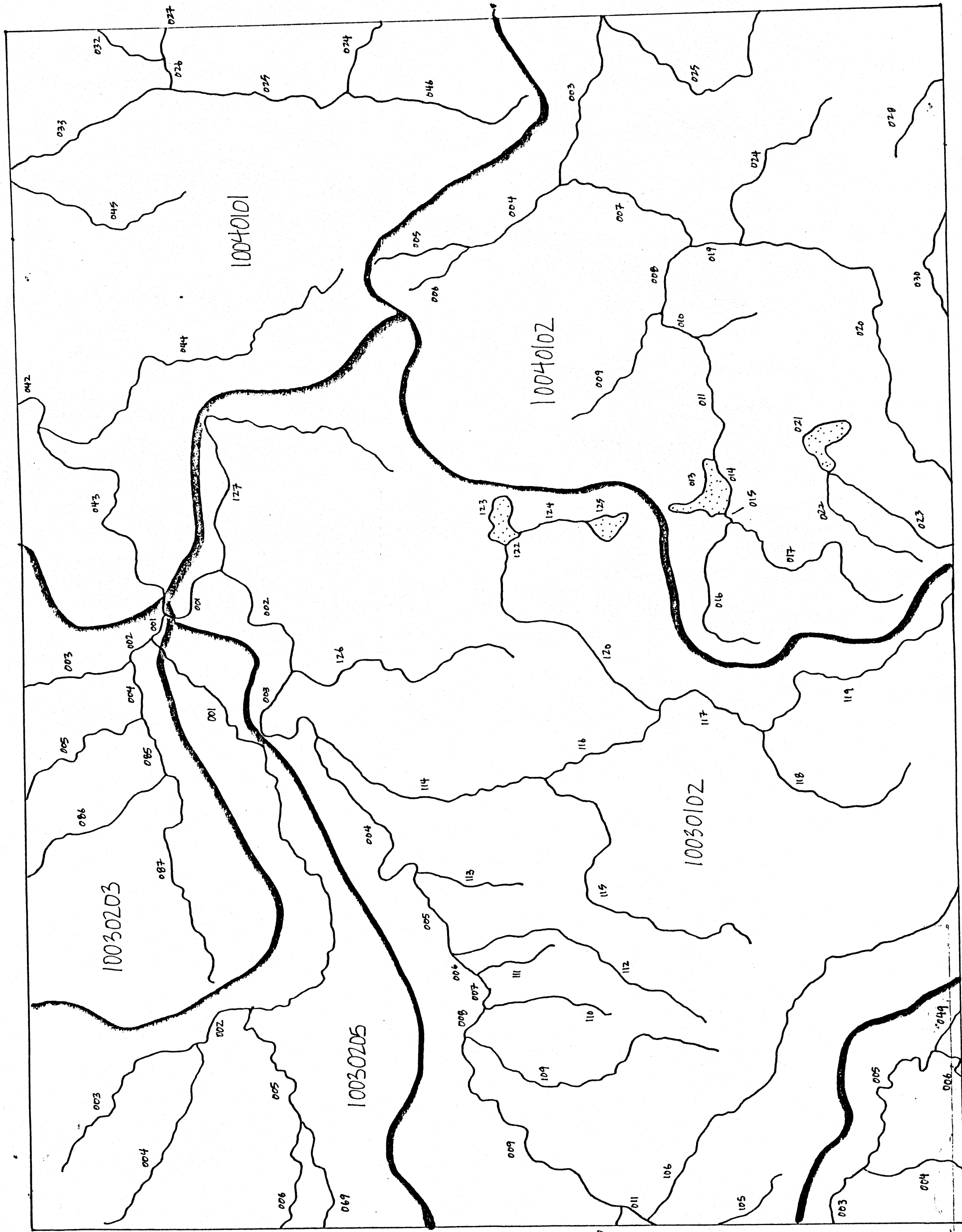
106°30'

106°00'

105°30'

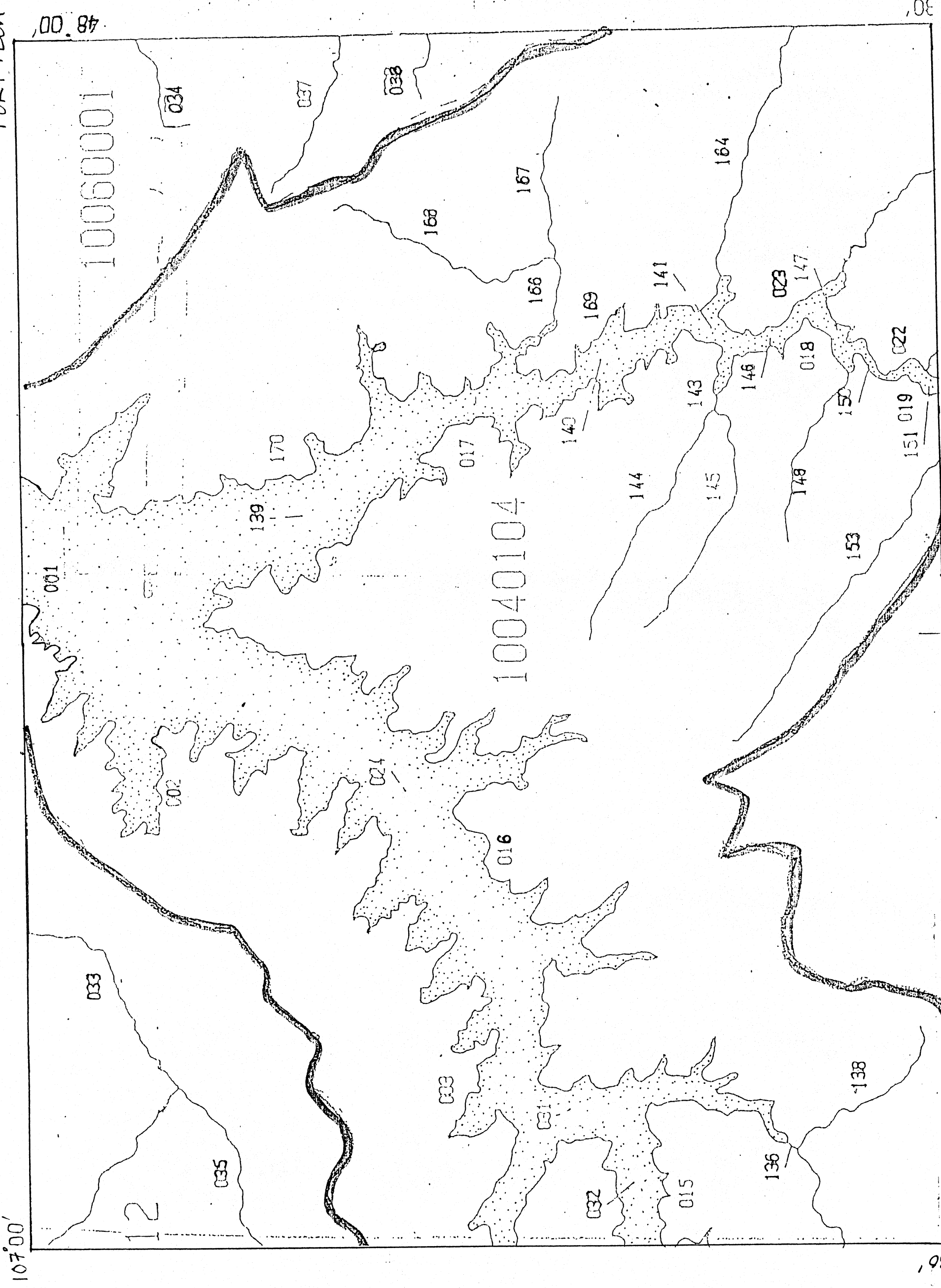
46'00"/106'00'

FORT BENTON



47°30'110.00'

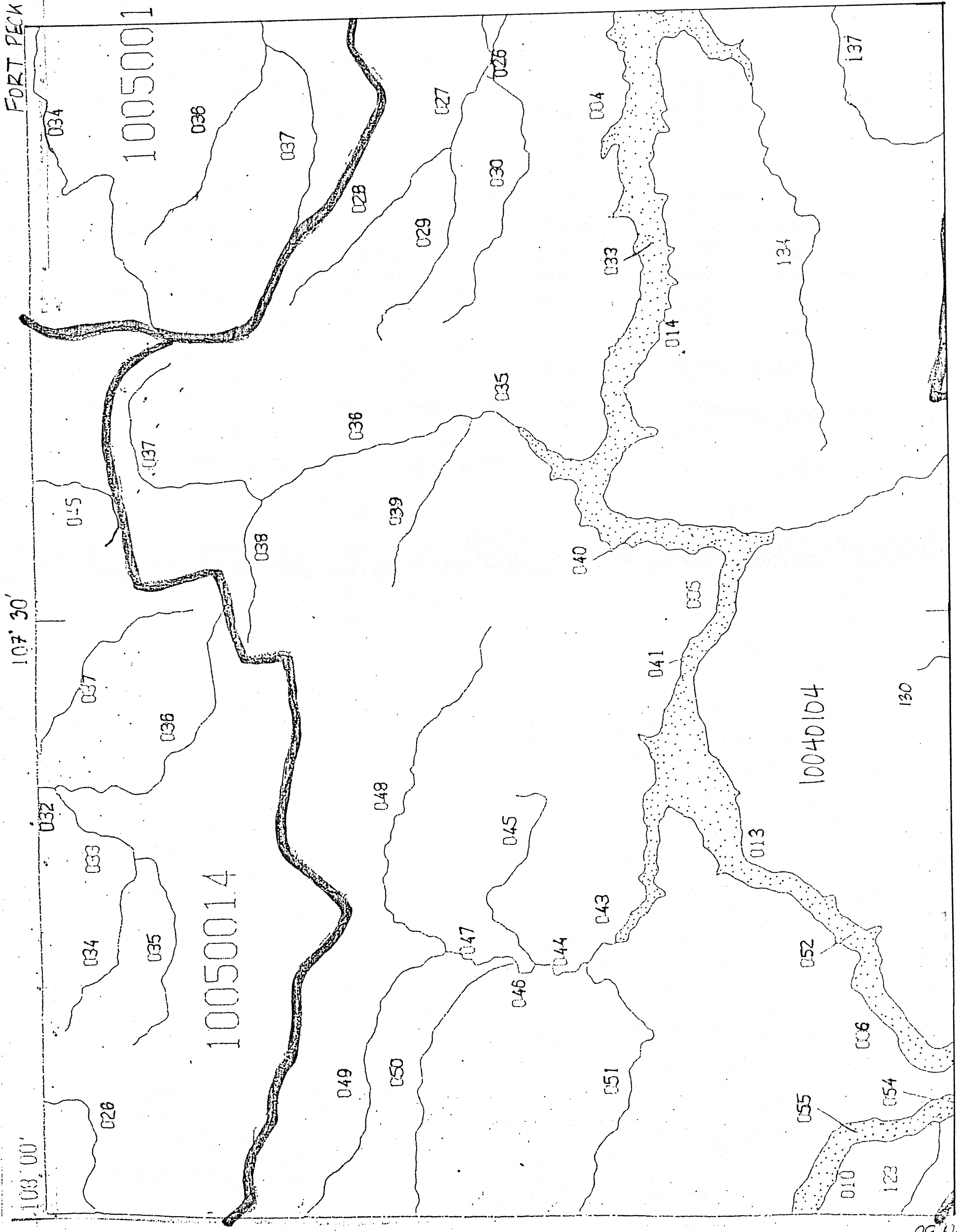
FORT PECK LAKE EAST



47°30' / 106°00'

47°30'

FORT PECK LAKE WEST

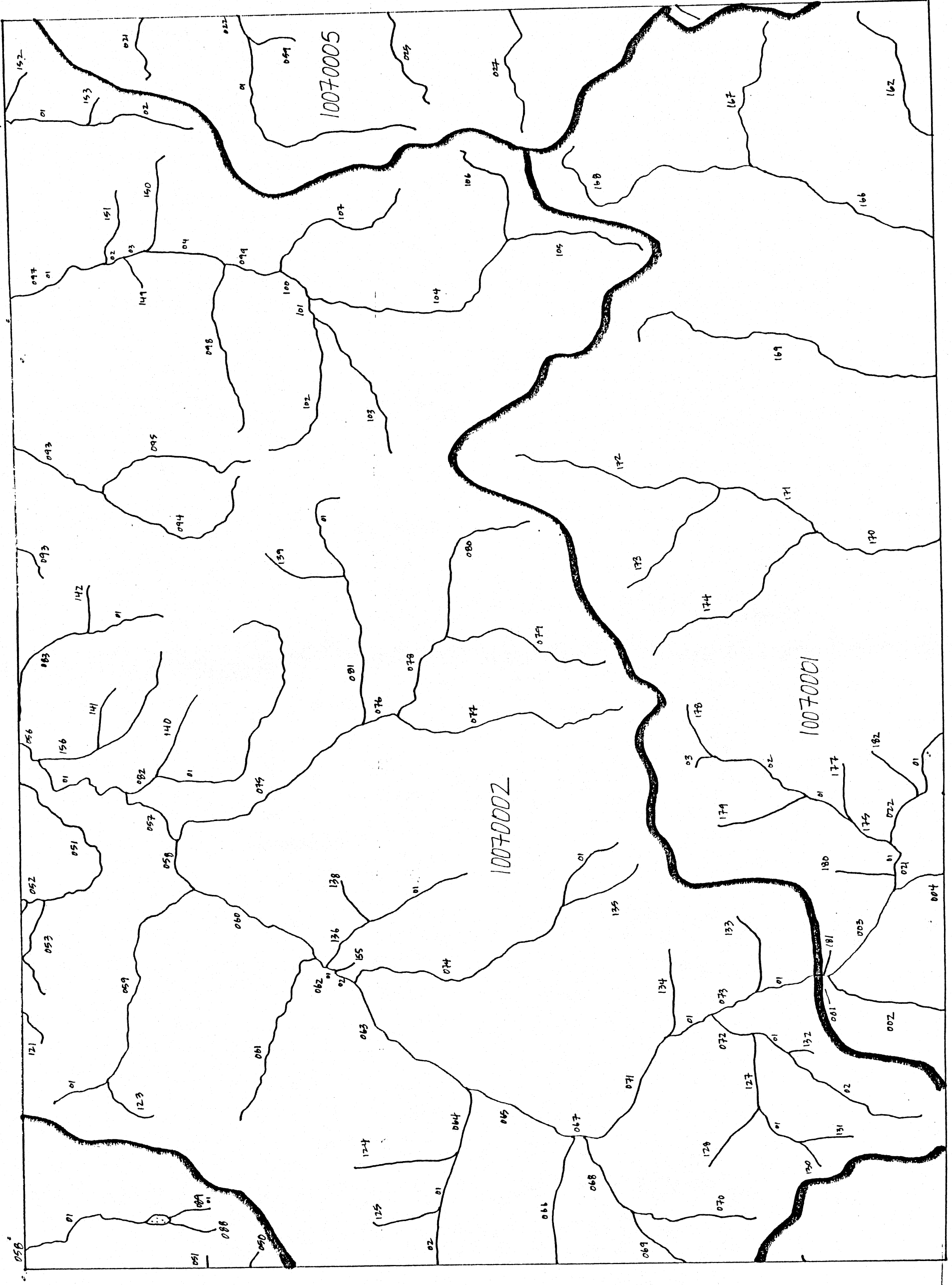


47° 30' 107' 00'

47° 30'



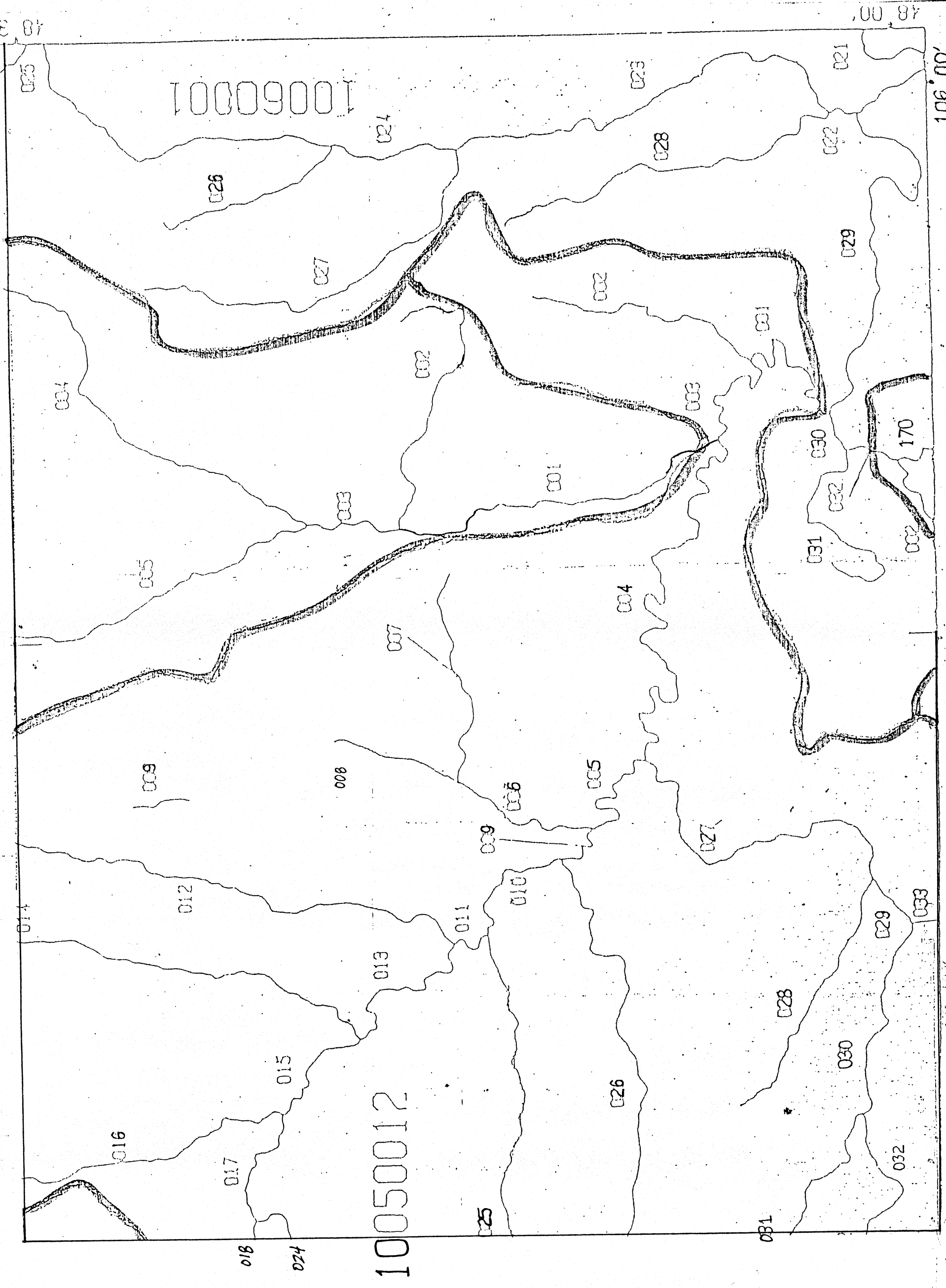
GARDINER



45°00' 110°00'

GLASGOW

48°00' 106°00'



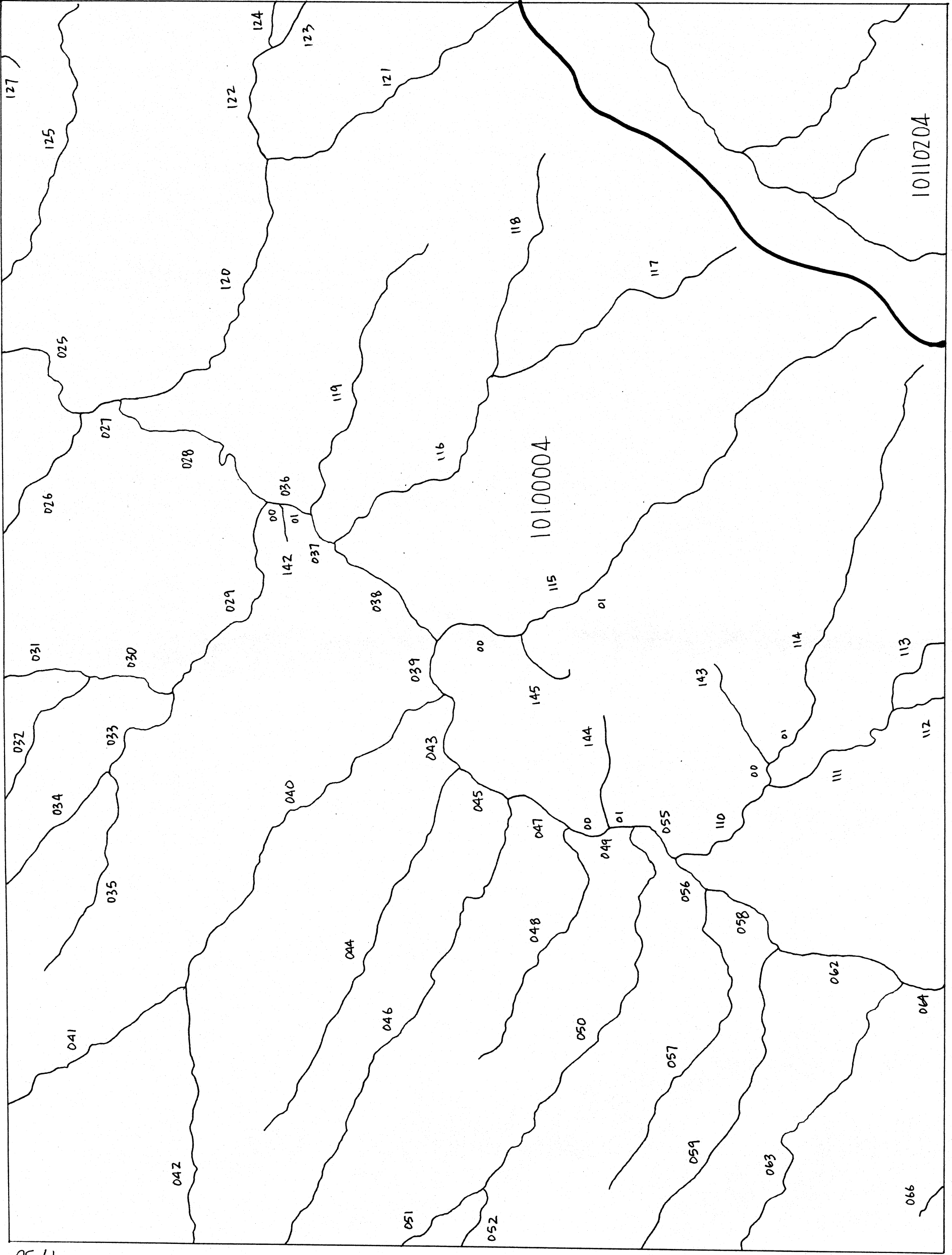
106° 00'

107° 00'

GLENDIVE

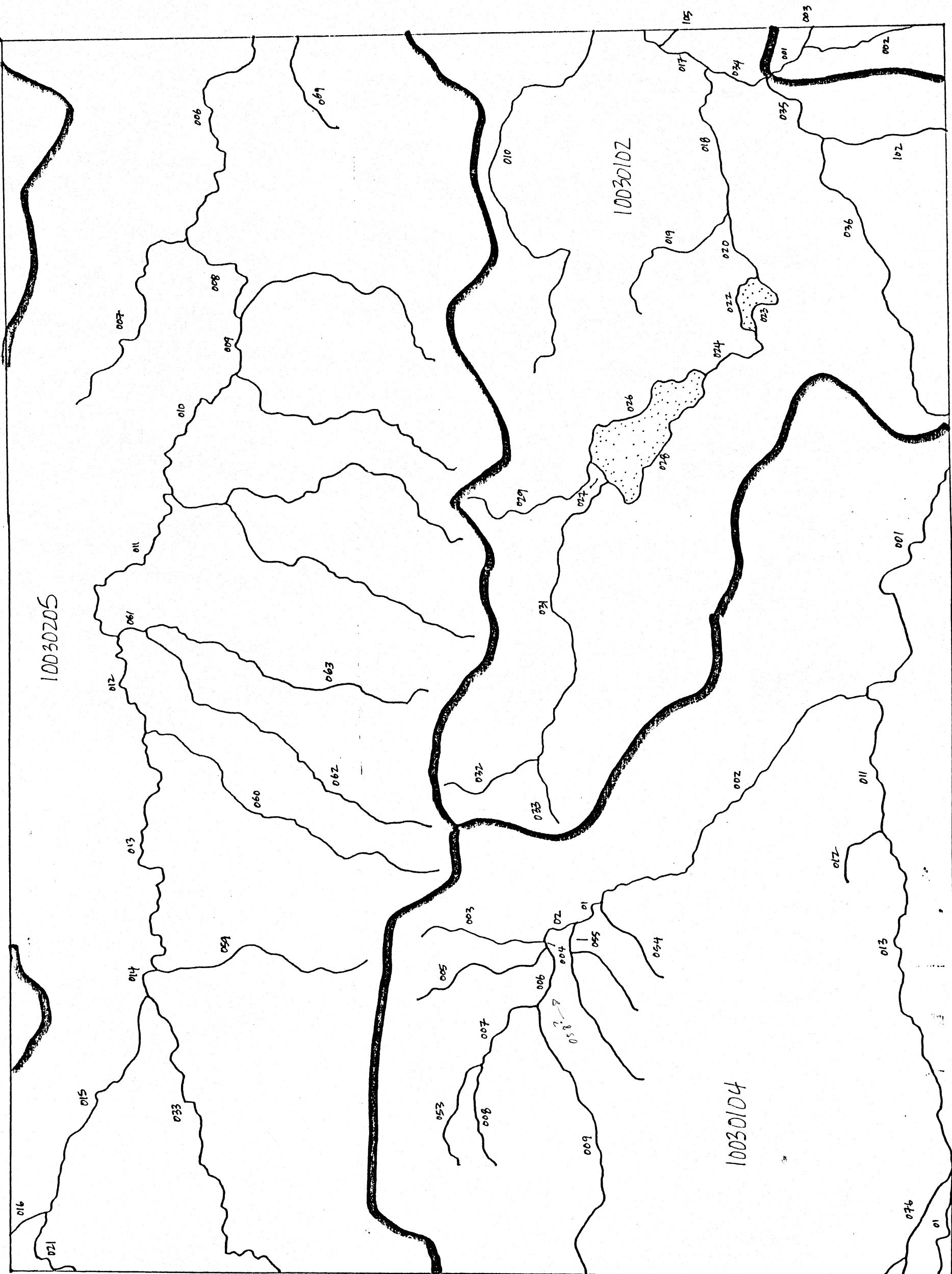
105°00'

47°30'



47°00' / 104°00'

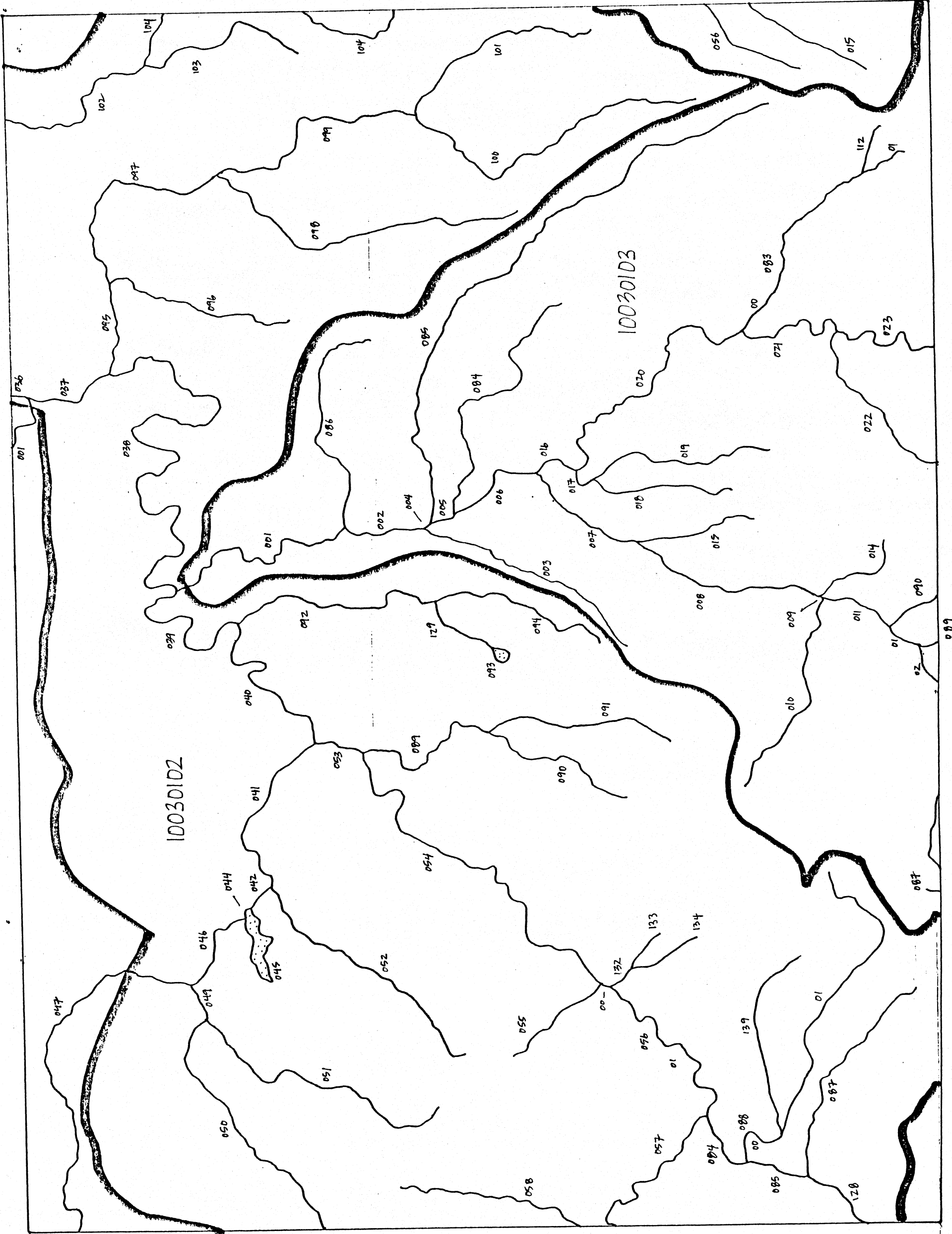
GREAT FALLS NORTH



10030102

10030104

GREAT FALLS SOUTH



00.11/00.47

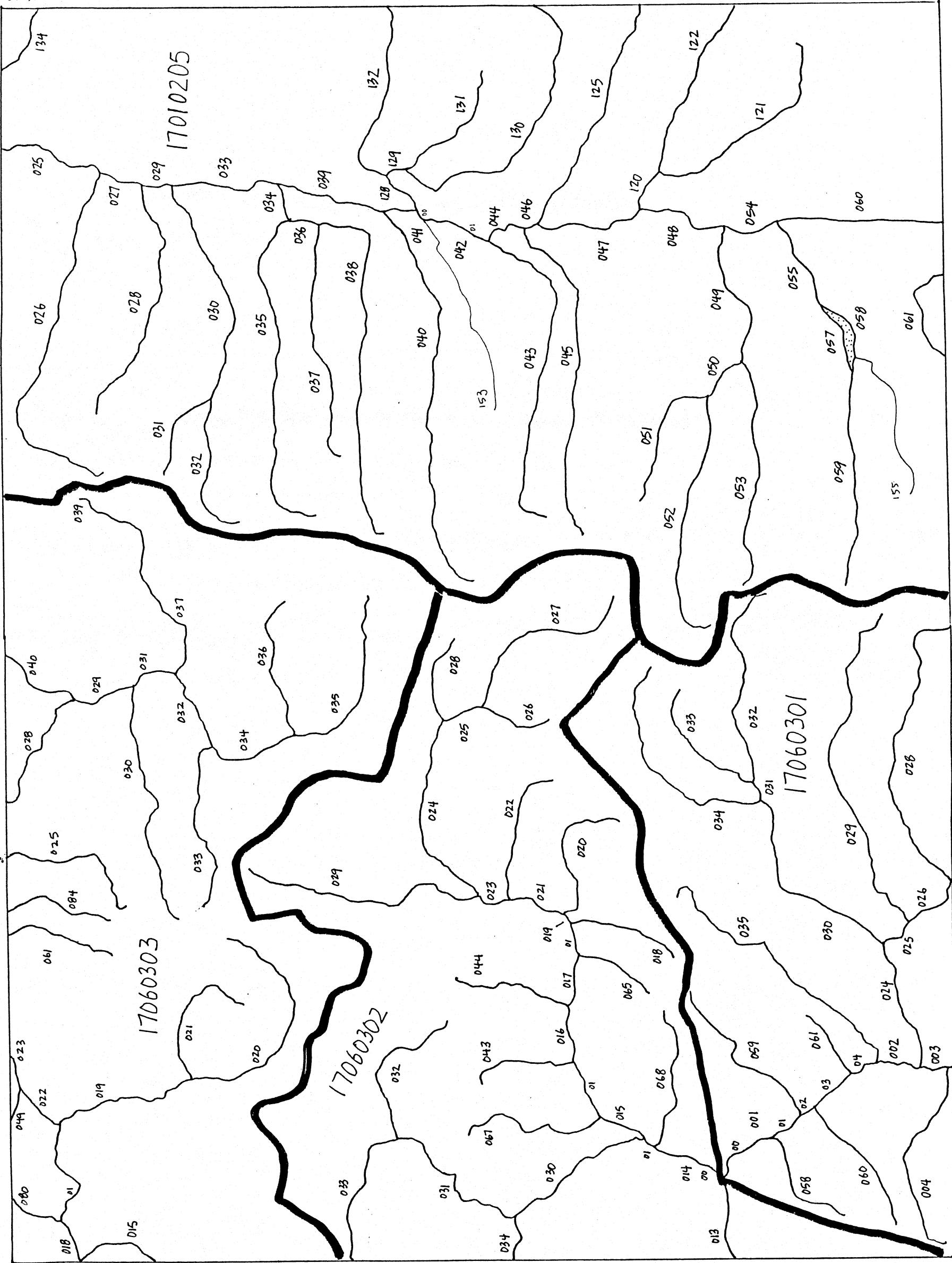
089

HAMILTON

46.30'

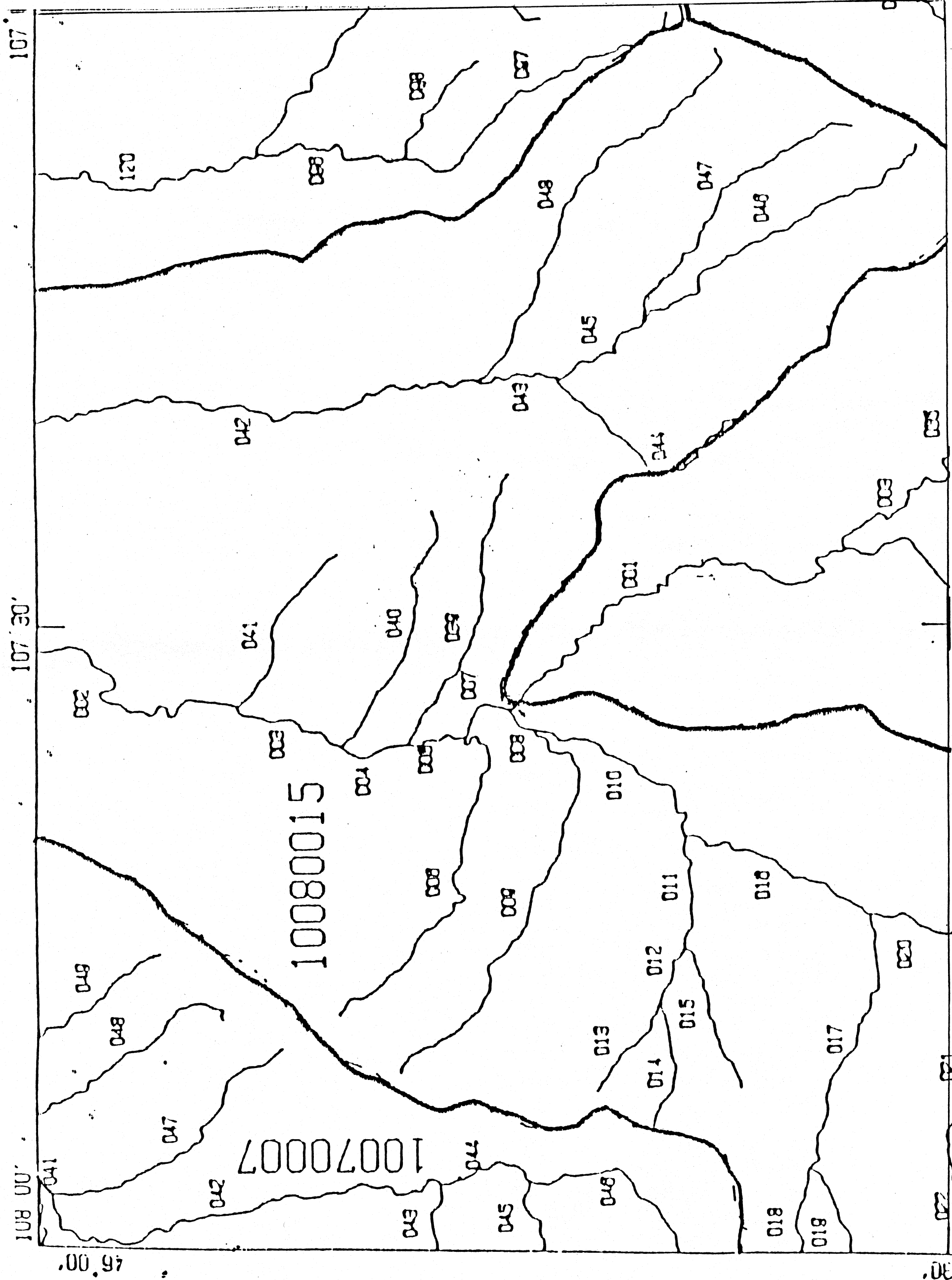
00.94'

46°00'114°00'



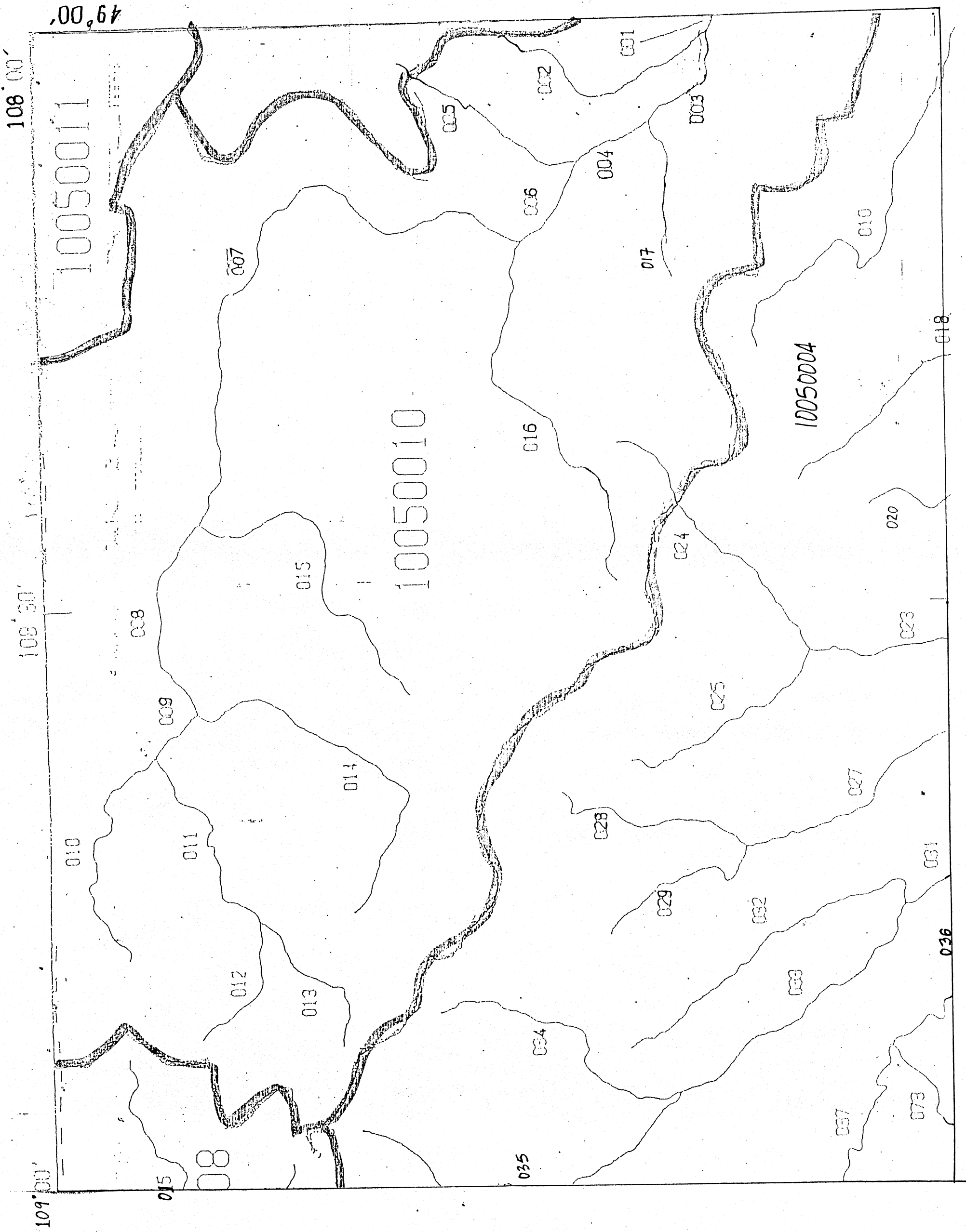
115'00"

HARDIN



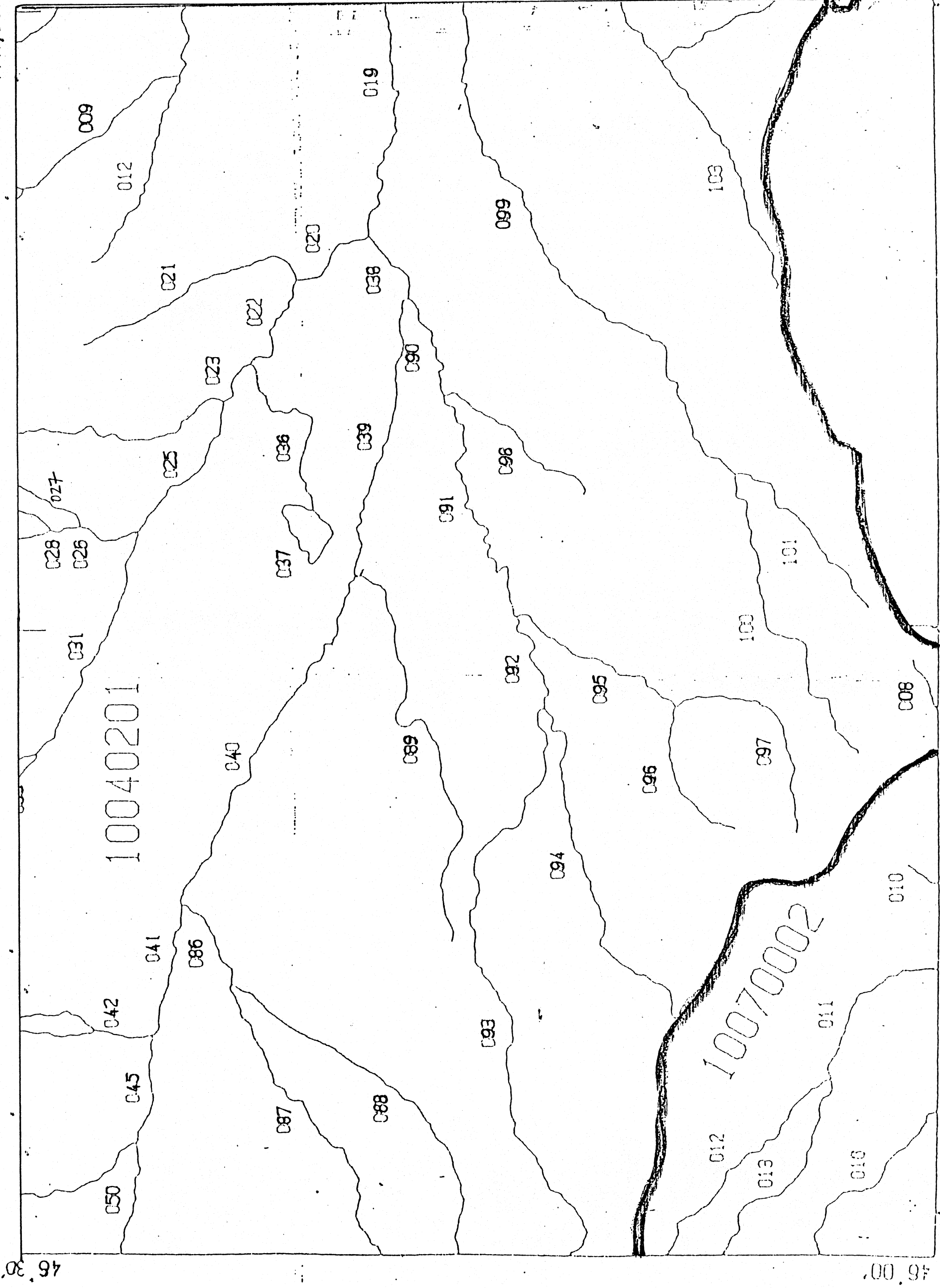
45°30'10700'

HARLEM



48°30' / 108°00'

HARLOWTON



46° 00'

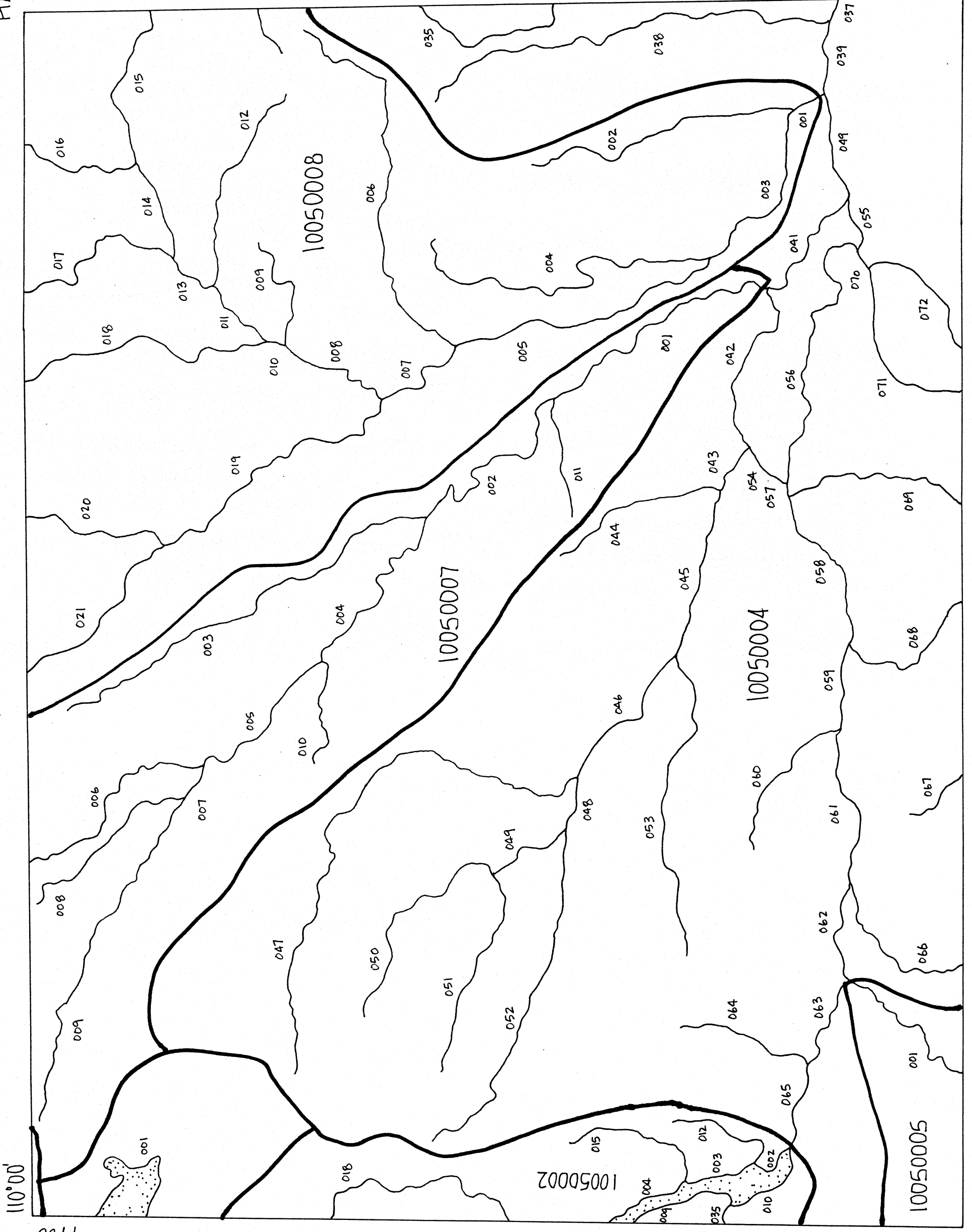
110° 00'

109° 30'

109° 00'

46° 00' / 109° 00'

HANRE

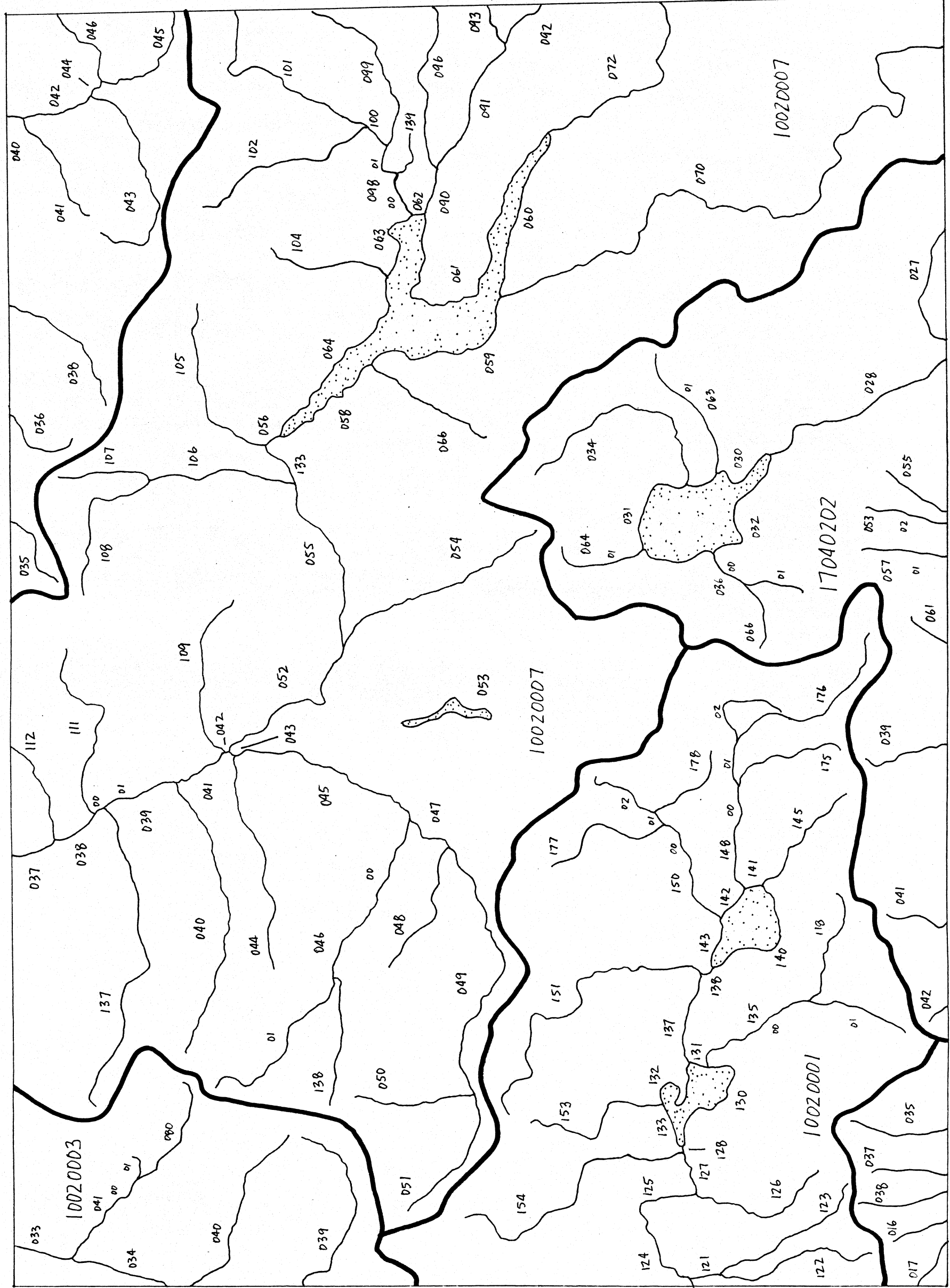


110°00'

49°00'

48°30' / 109°00'

HEBGEN LAKE

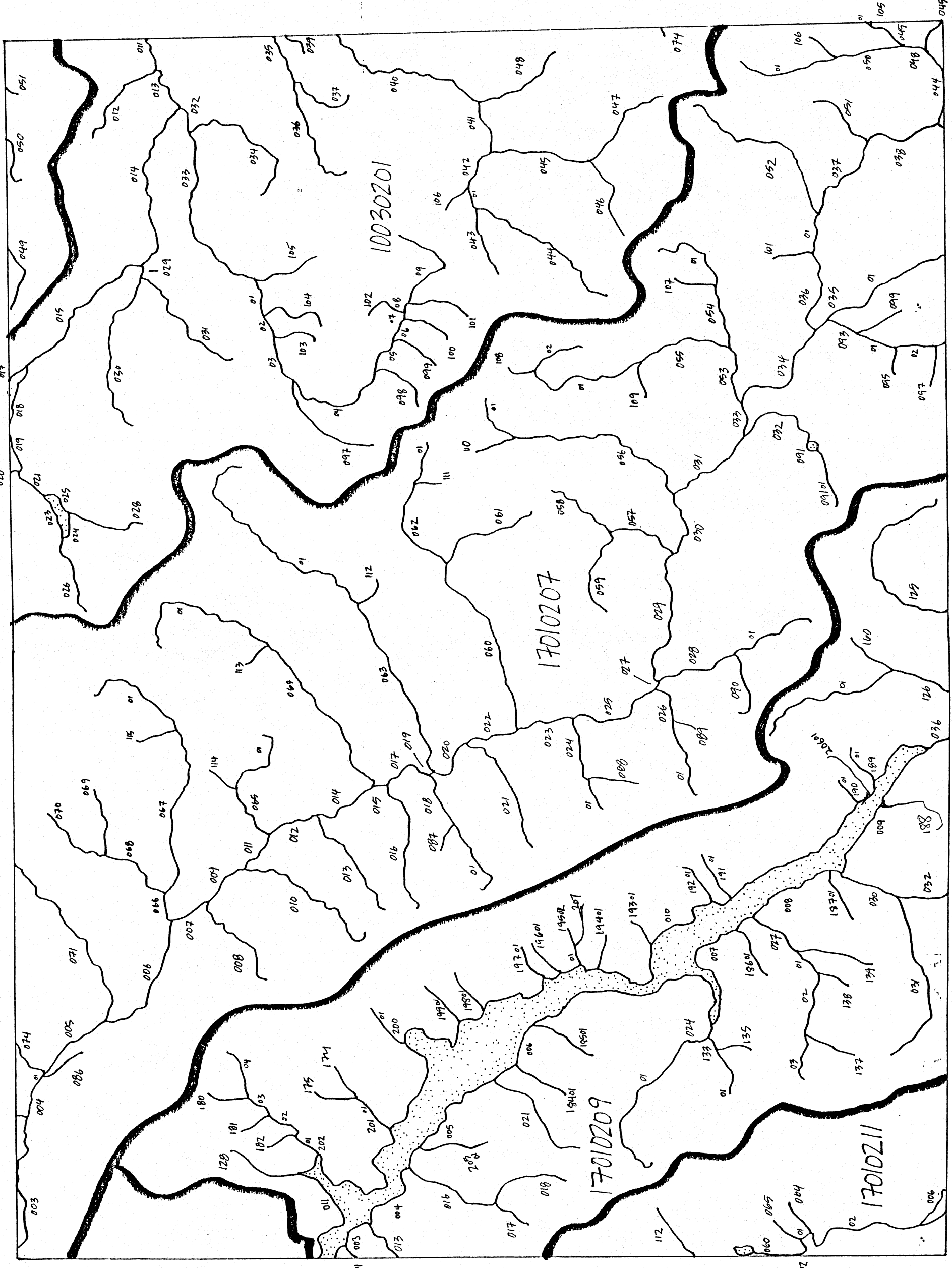


45° 00'

44° 30'

44° 30' / 111° 00'

# HUNGRY HORSE RES.



117.0000

117.0000

117.0000

117.0000

117.0000

117.0000

117.0000

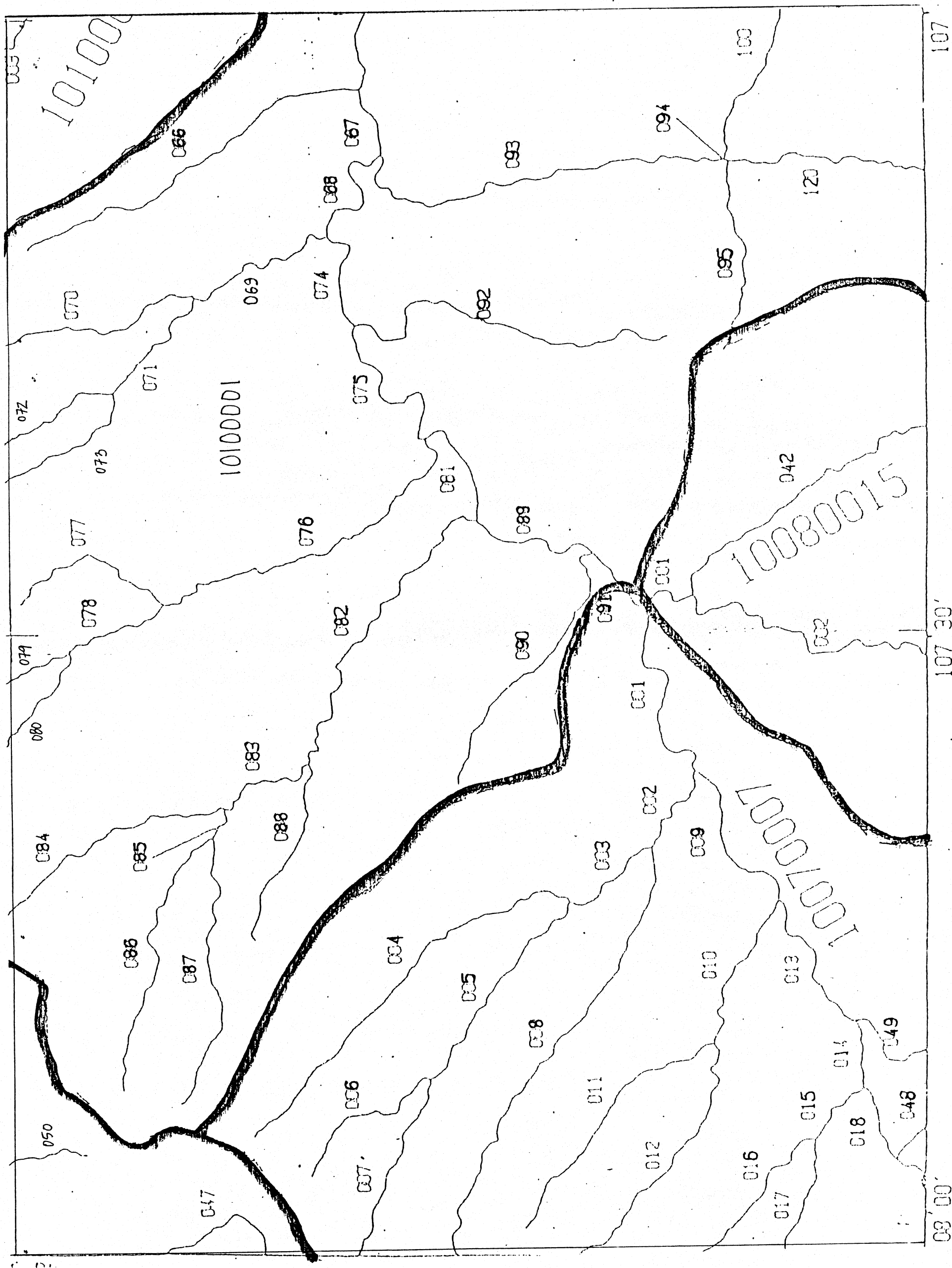
117.0000

117.0000

117.0000

HYSHAM

46°00' / 107°00'

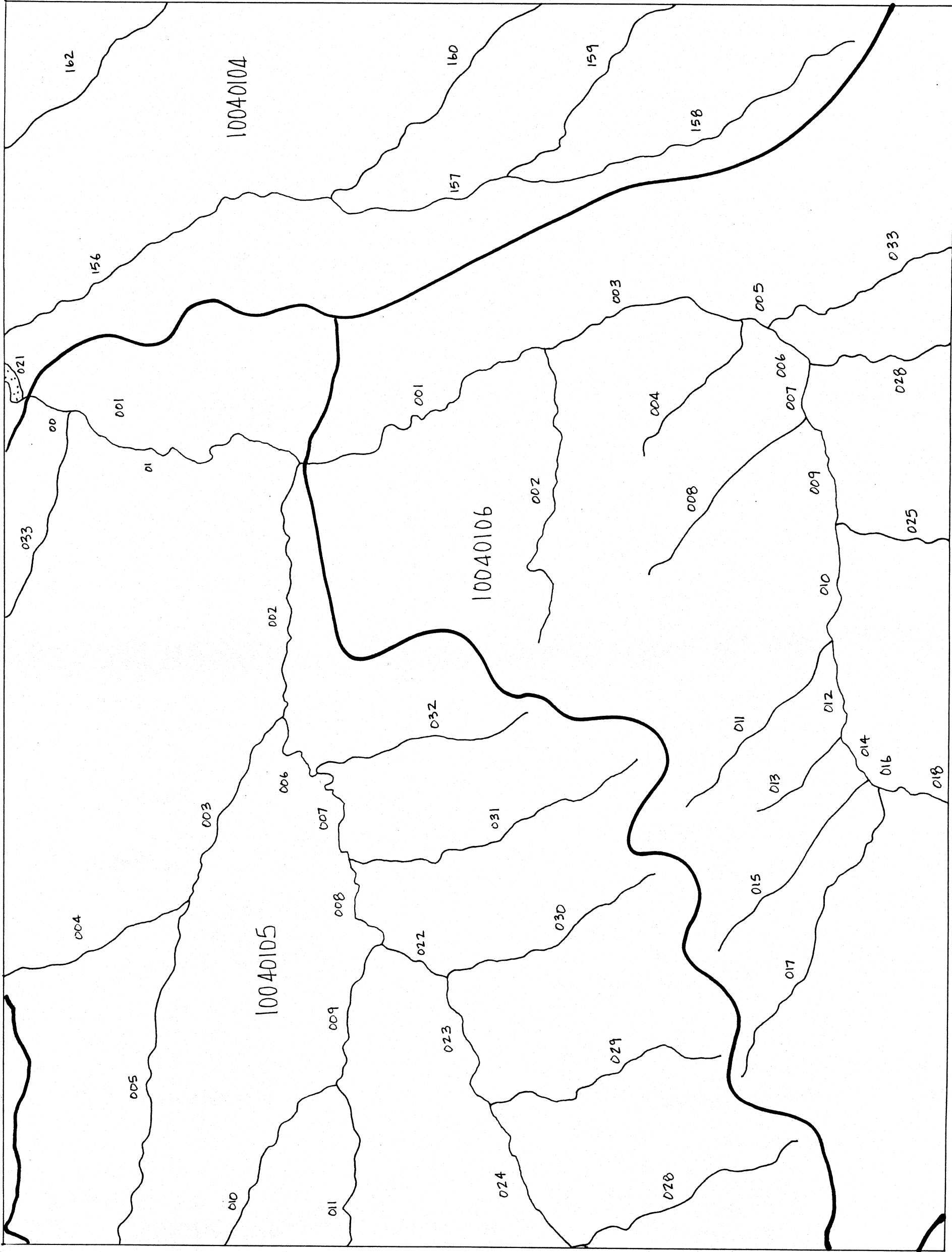


107 00' 107 30' 107

JORDAN

107°00'

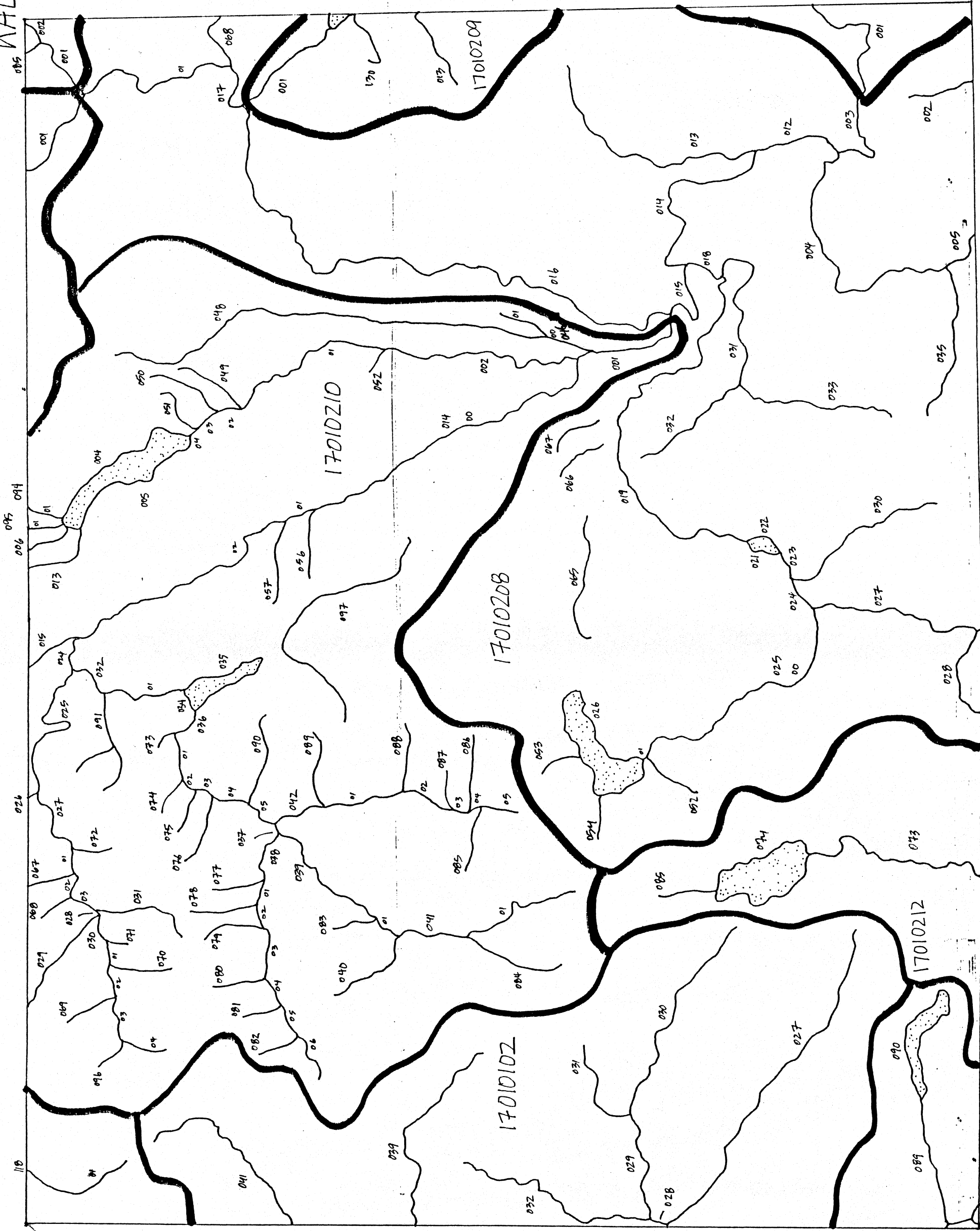
47°30'



47°00' / 106°00'



KALISPELL



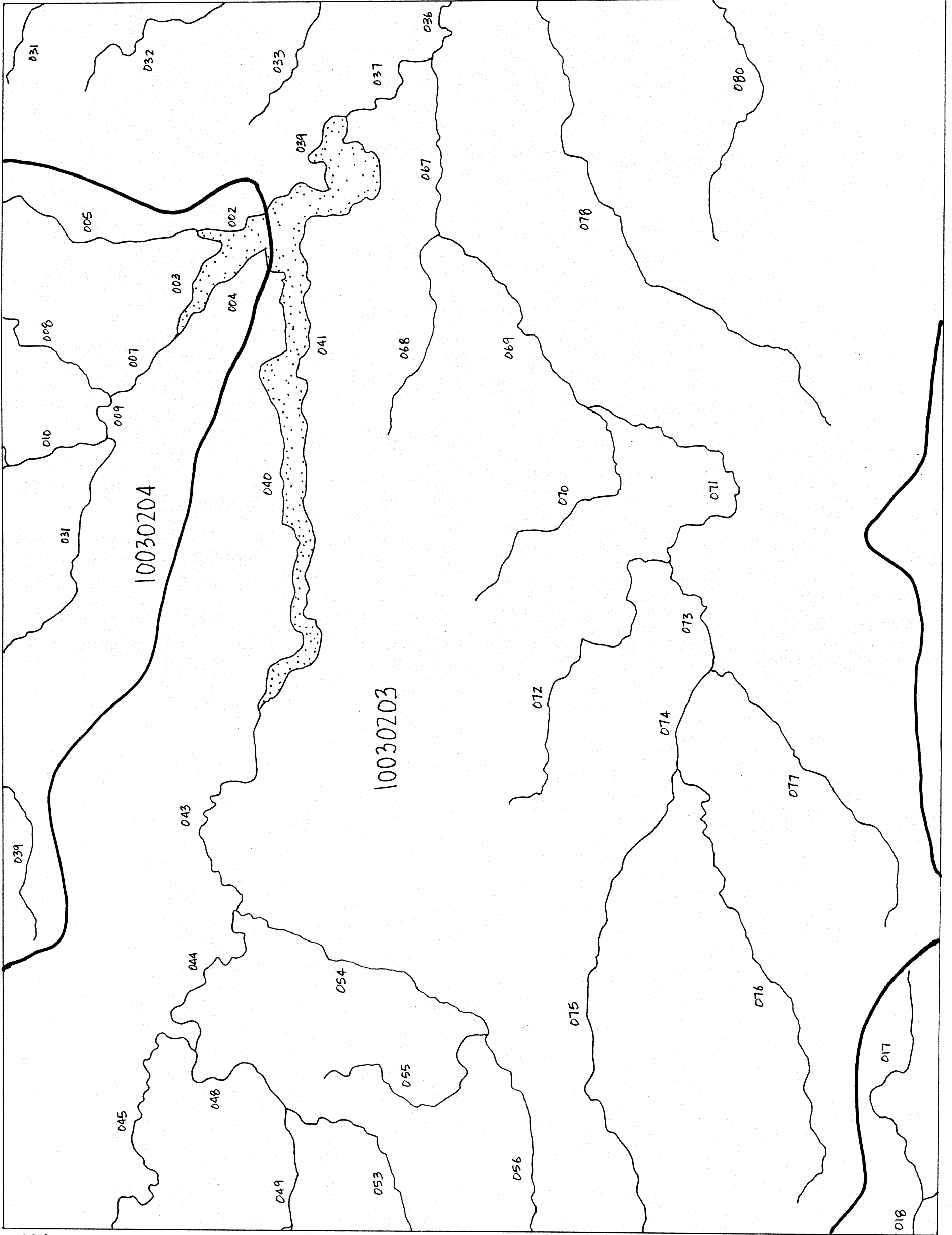
48°00'14"00

191

LAKE ELWELL

112'00"

48'30"



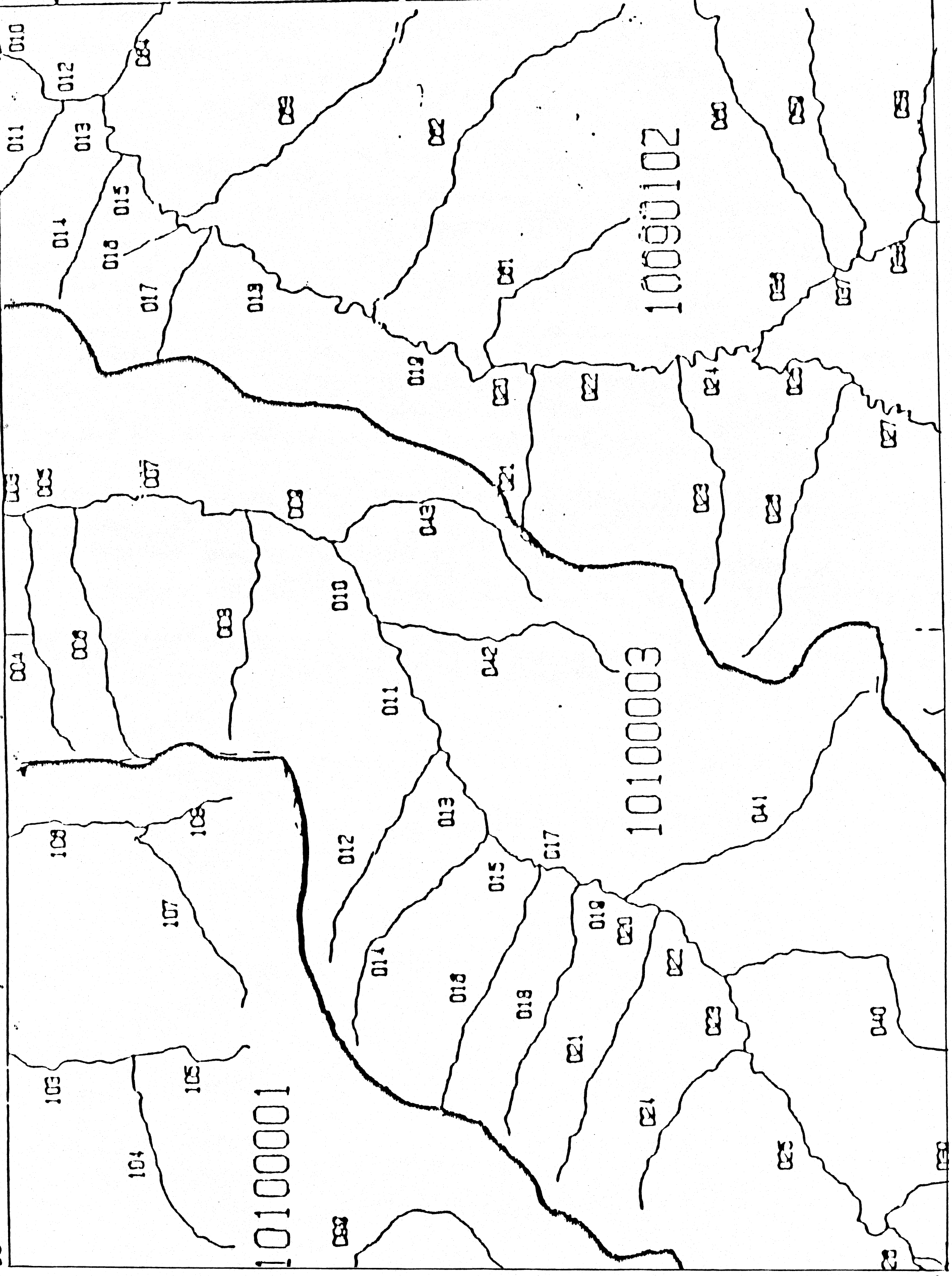
48'00" / 111'00"

LAME DEER

106' 00"

106' 30"

107' 00"

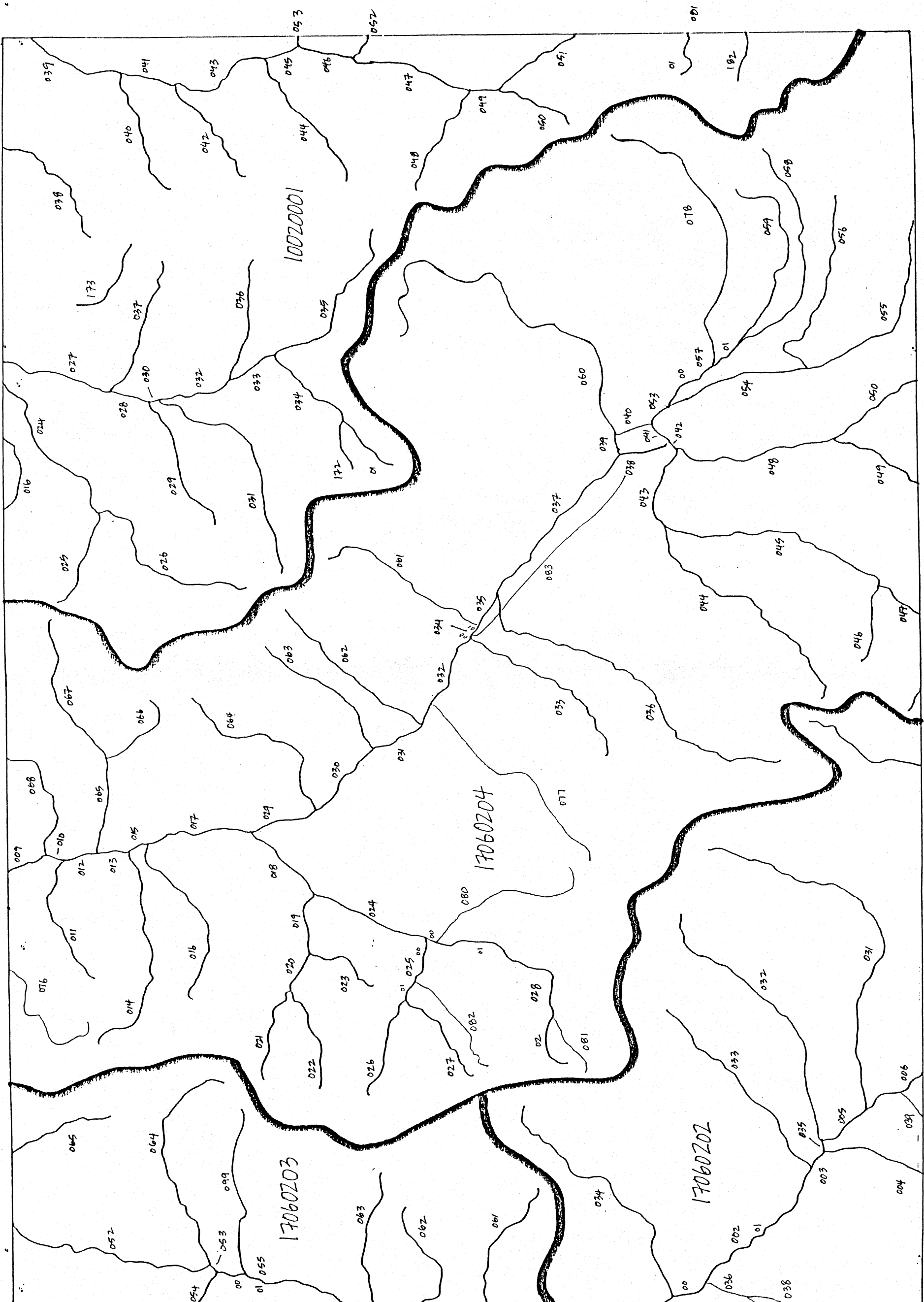


45' 30"

106' 00"

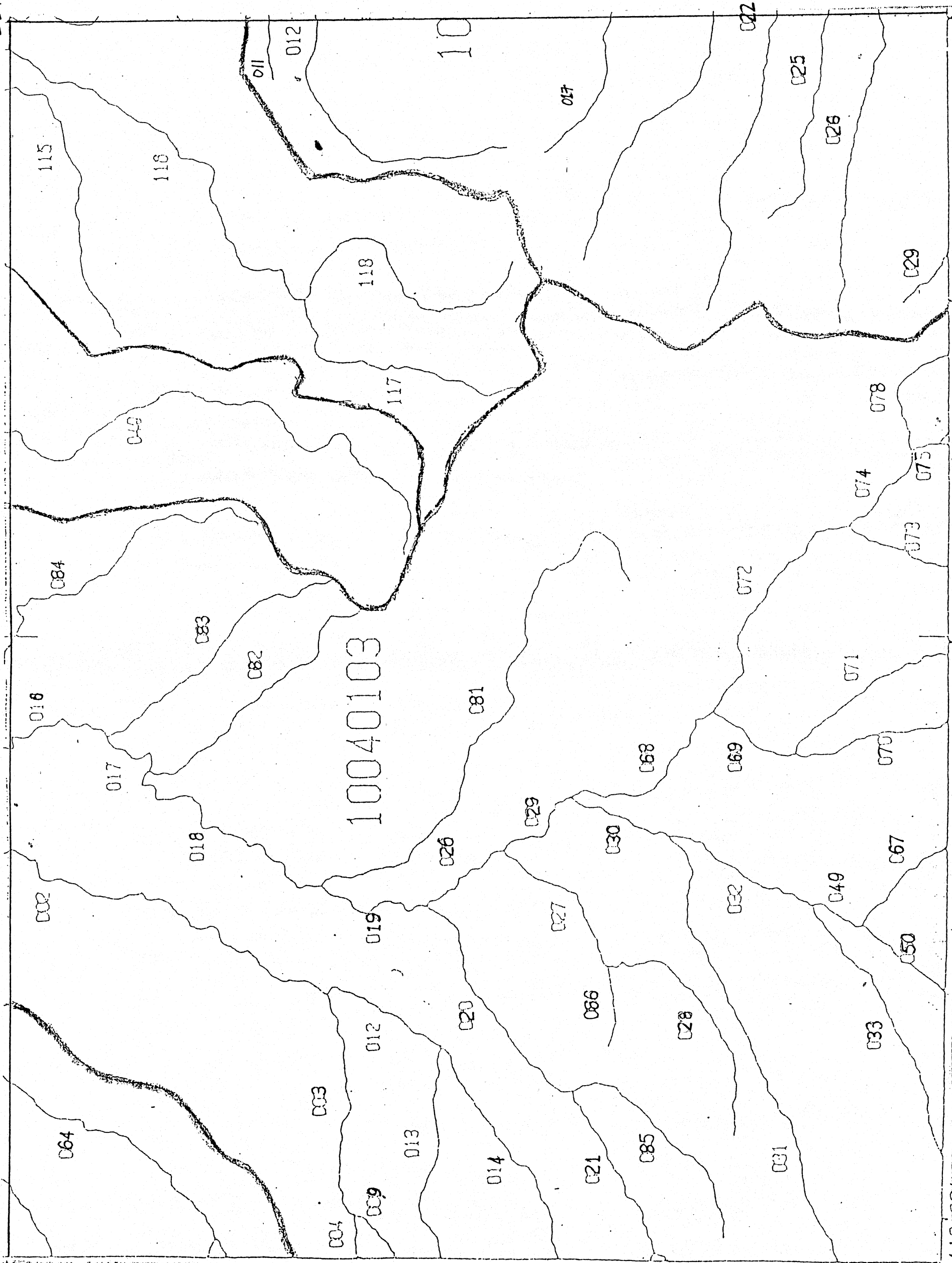
45' 30"

LEADORE



44°30'113.00'

LEWISTOWN



47° 00' / 109° 00'

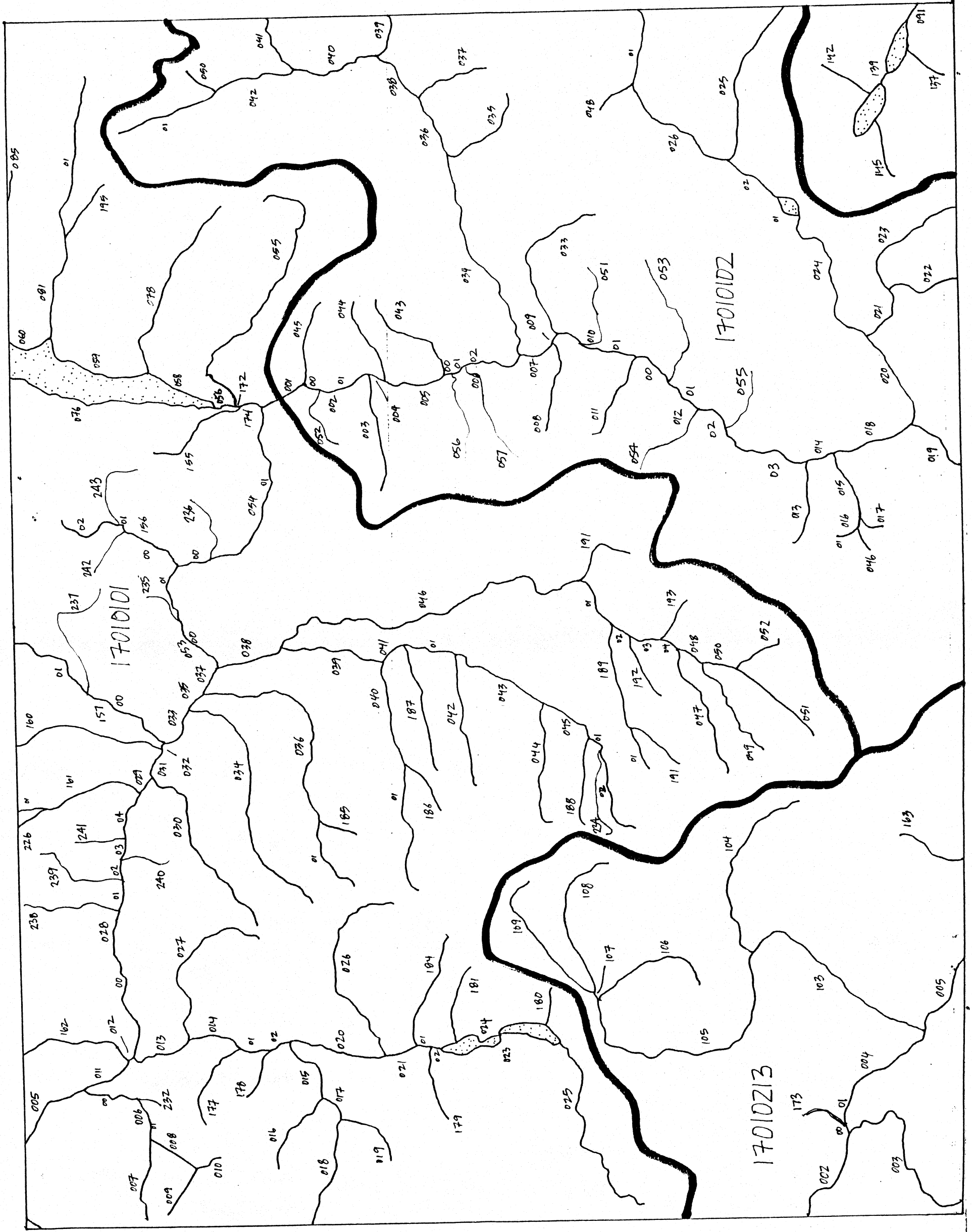
109

109 30'

110 00'

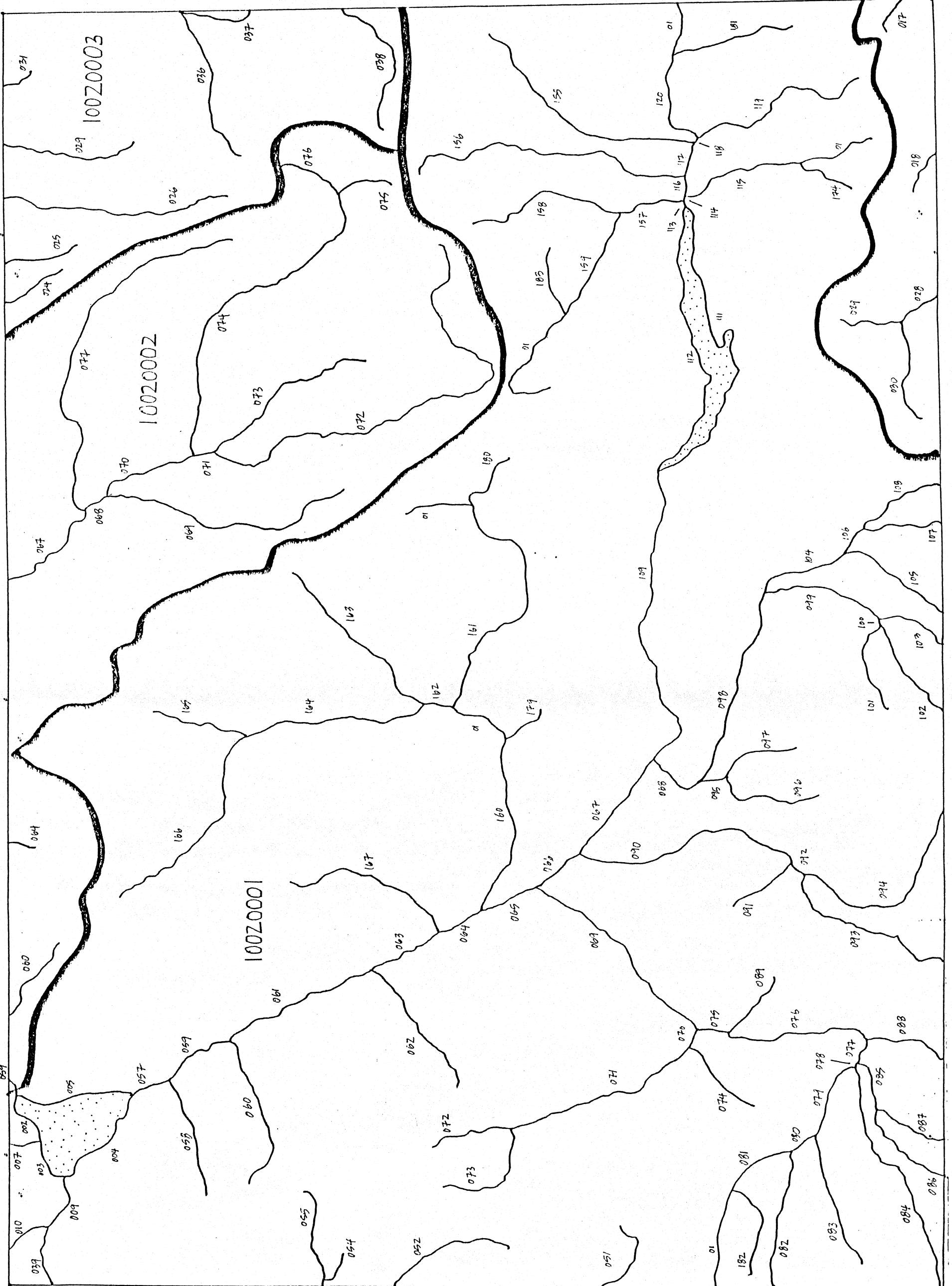
47° 00'

LIBBY



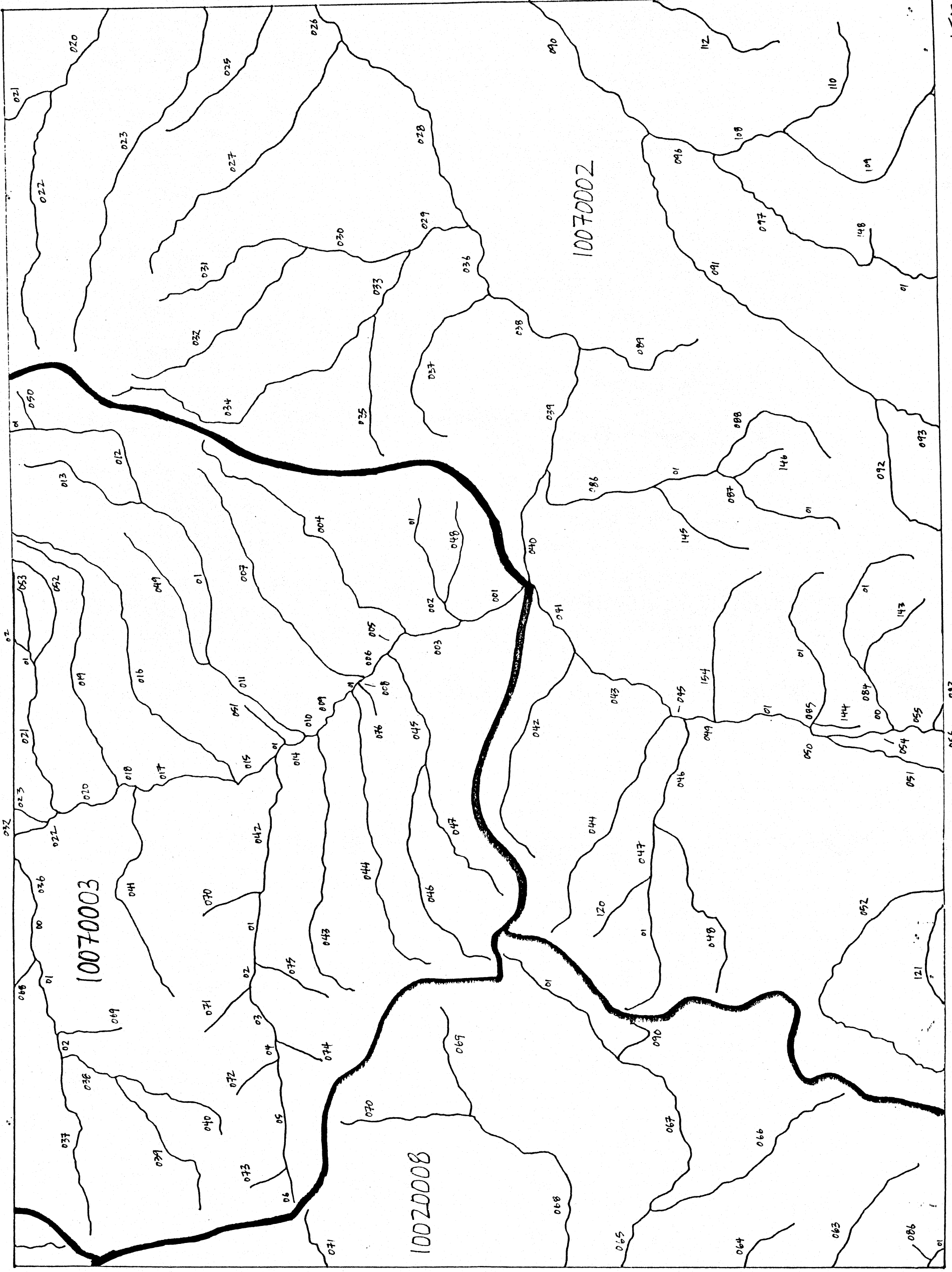
48°00' 115°00'

LIMA



000111.020777

LIVINGSTON



45°30'110.00

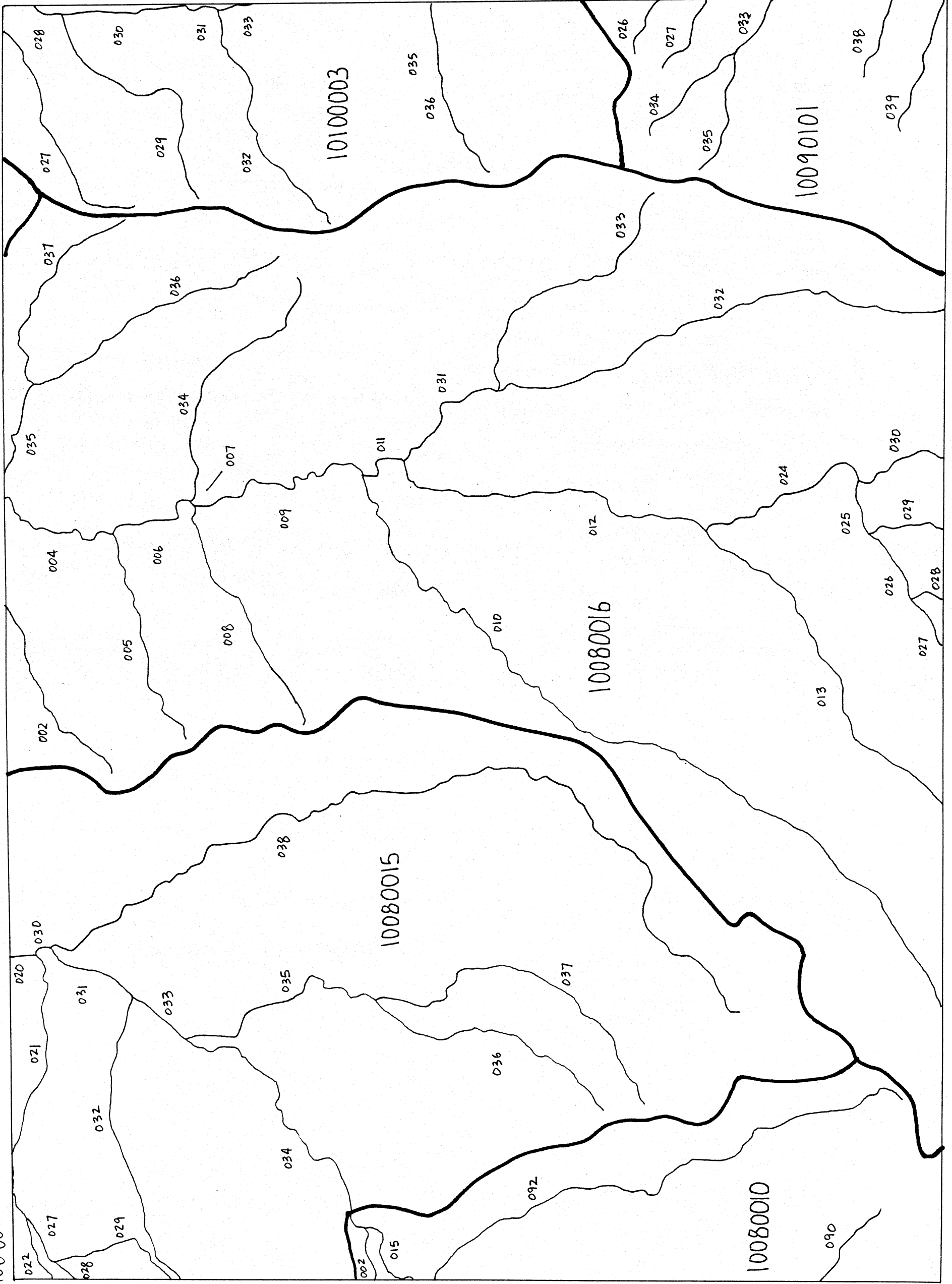
056 083

050

LODGE GRASS

108°00'

45°30'

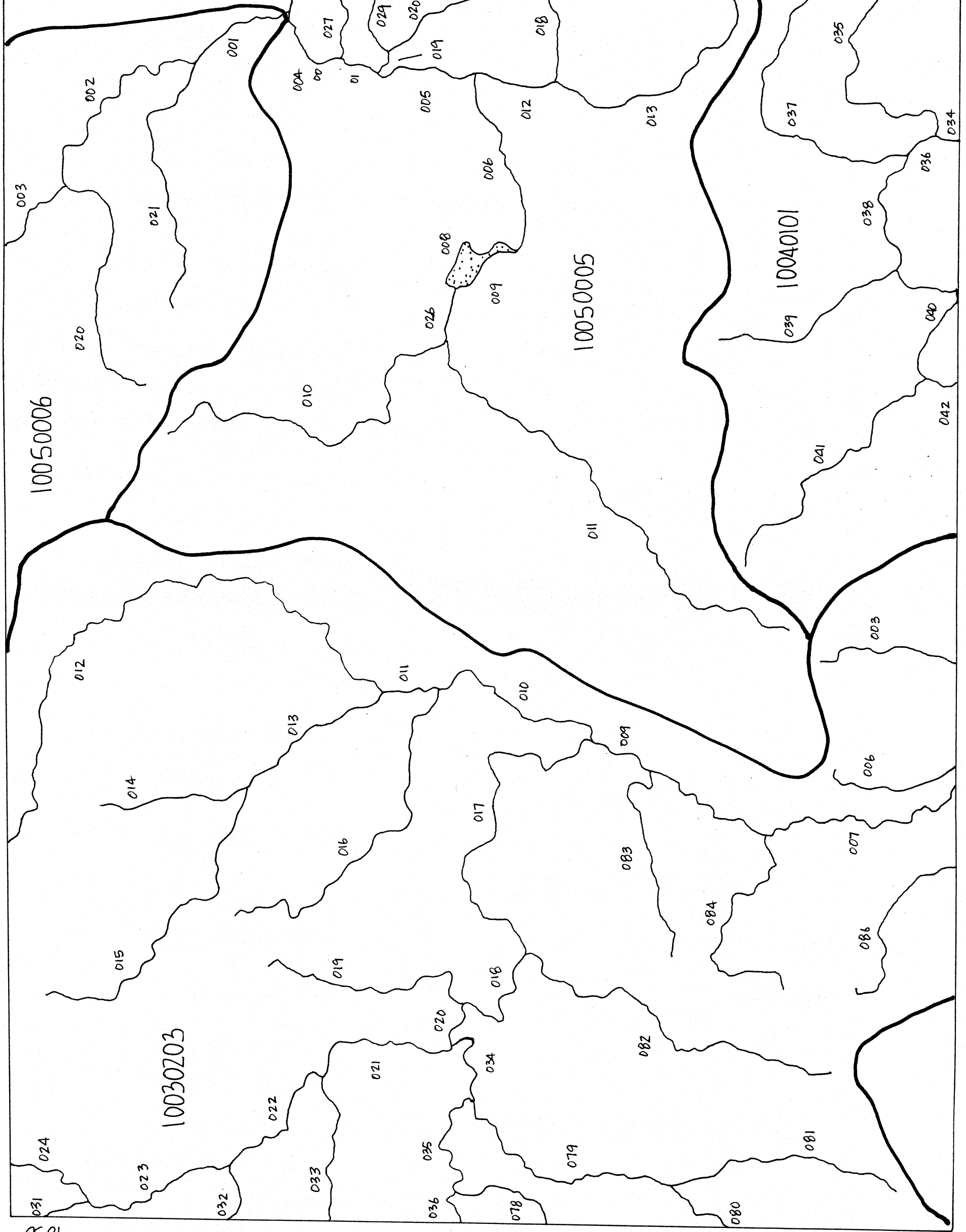


45°00' / 107°00'

LONESOME LAKE

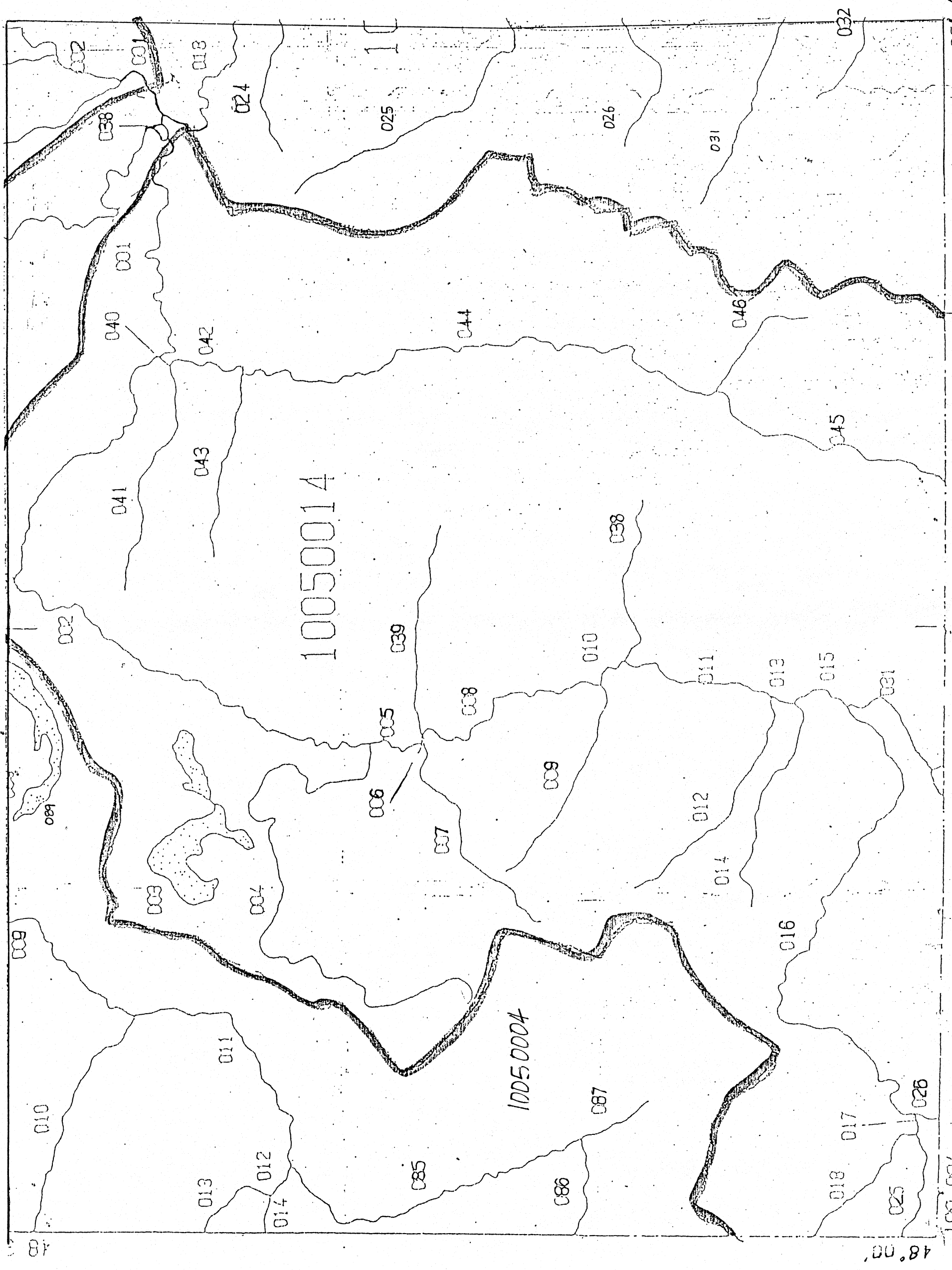
111°00'

48°30'



48°00' / 110°00'

MALTA



48° 20' / 107° 00'

107° 00'

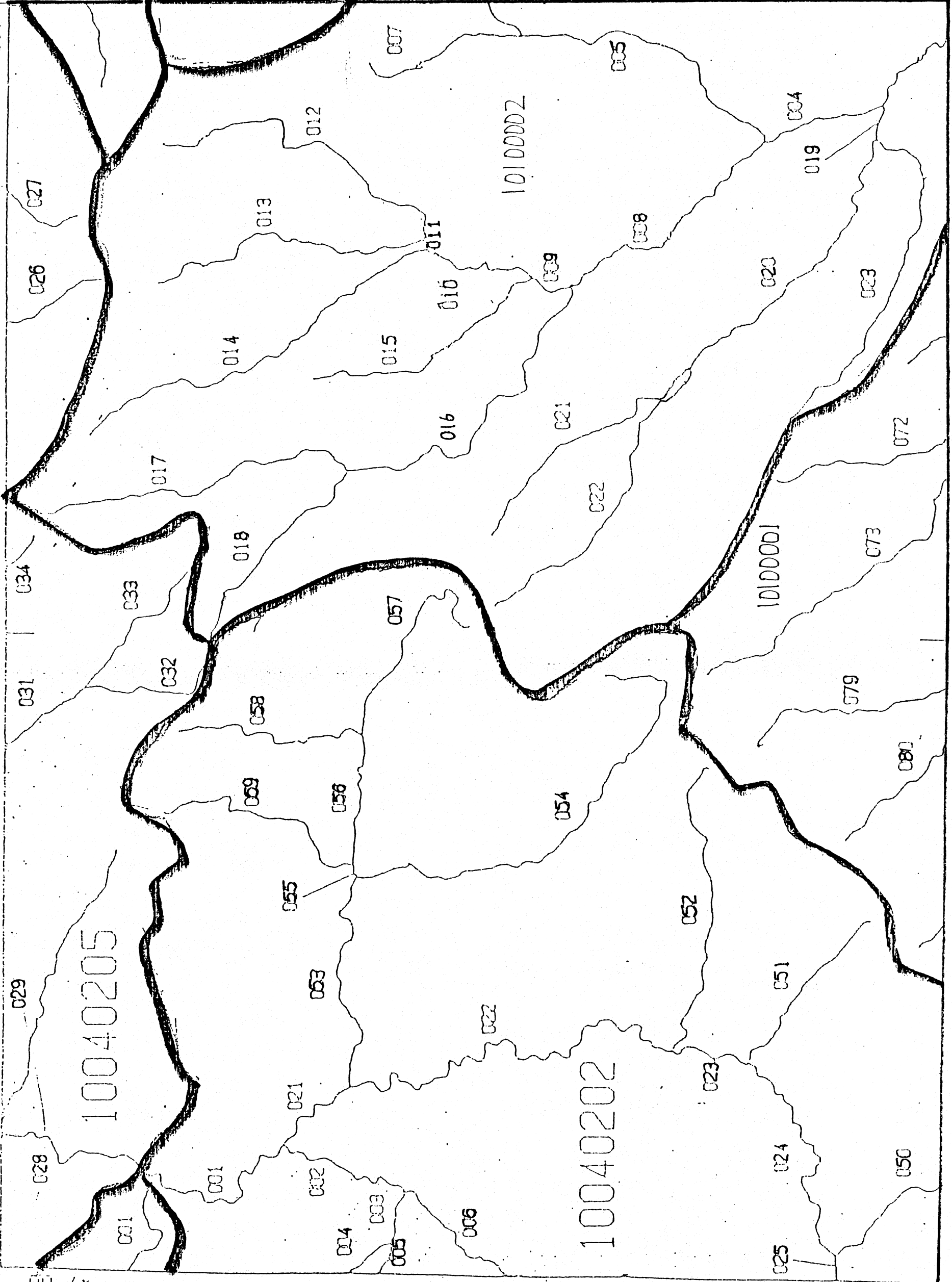
107° 30'

108° 00'

48° 00'

MELSTONE

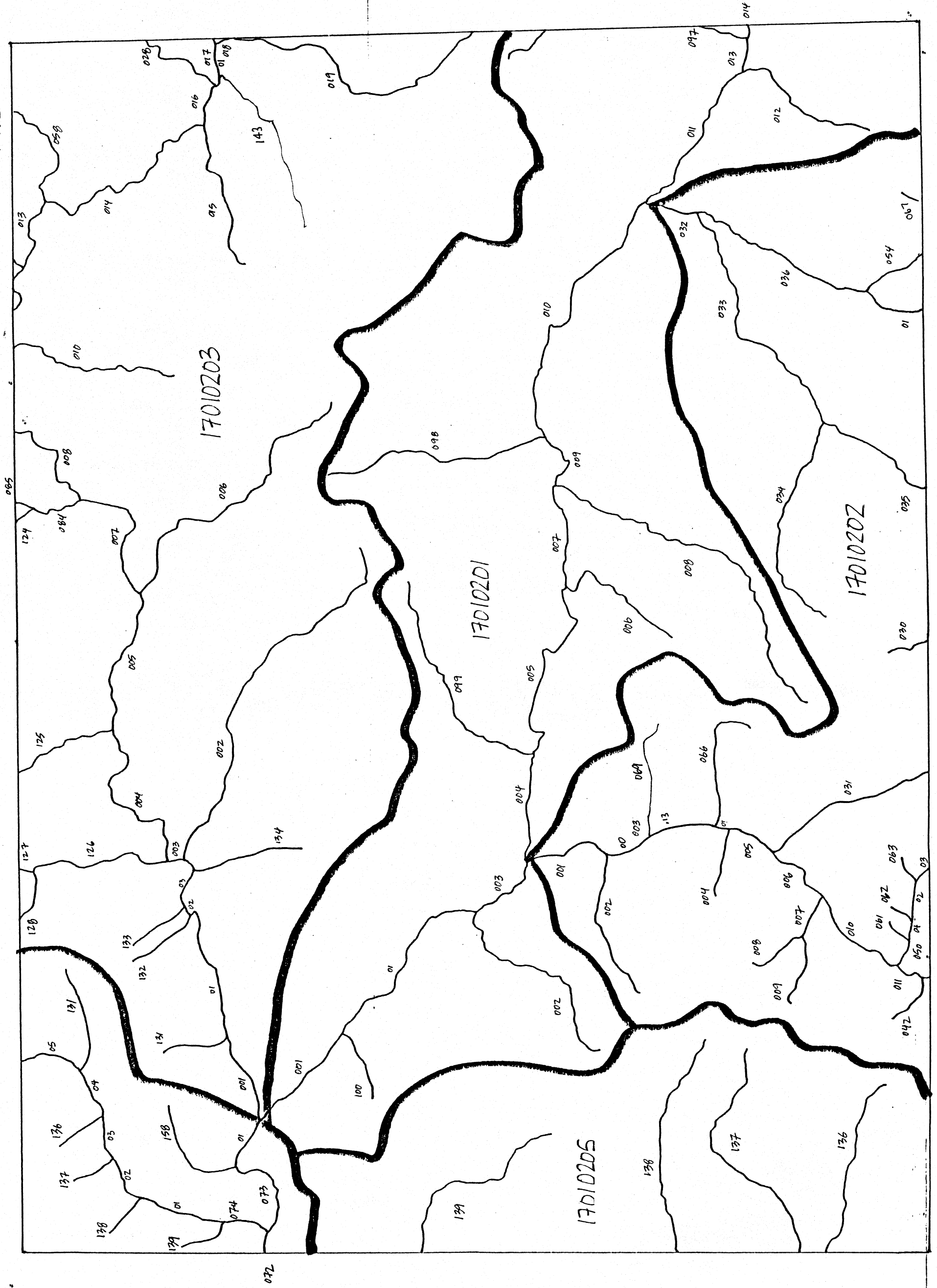
108 00' 107 30' 107 00'



4630/10700'

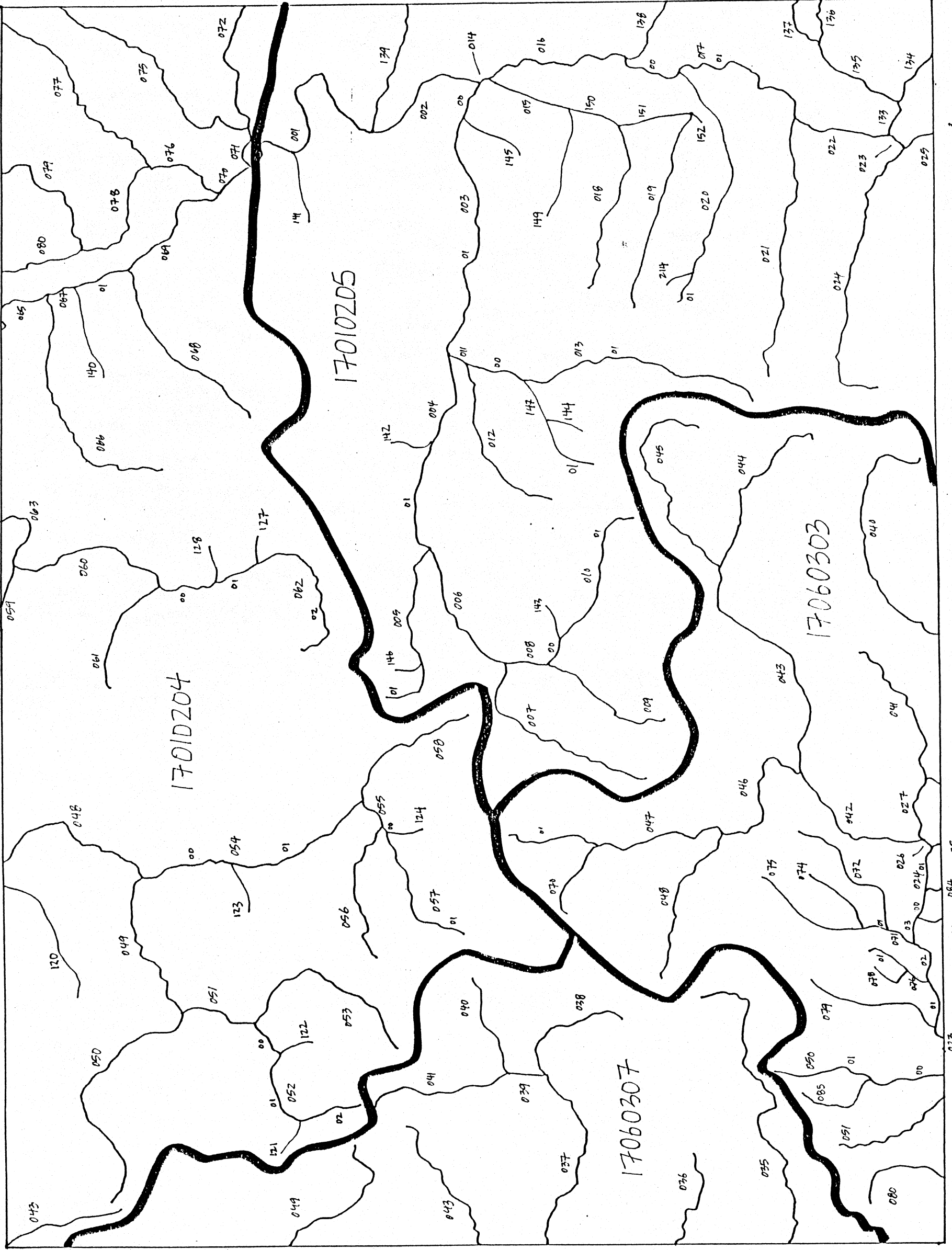


MISSOULA EAST



46°30'113°00'

MISSOULA WEST

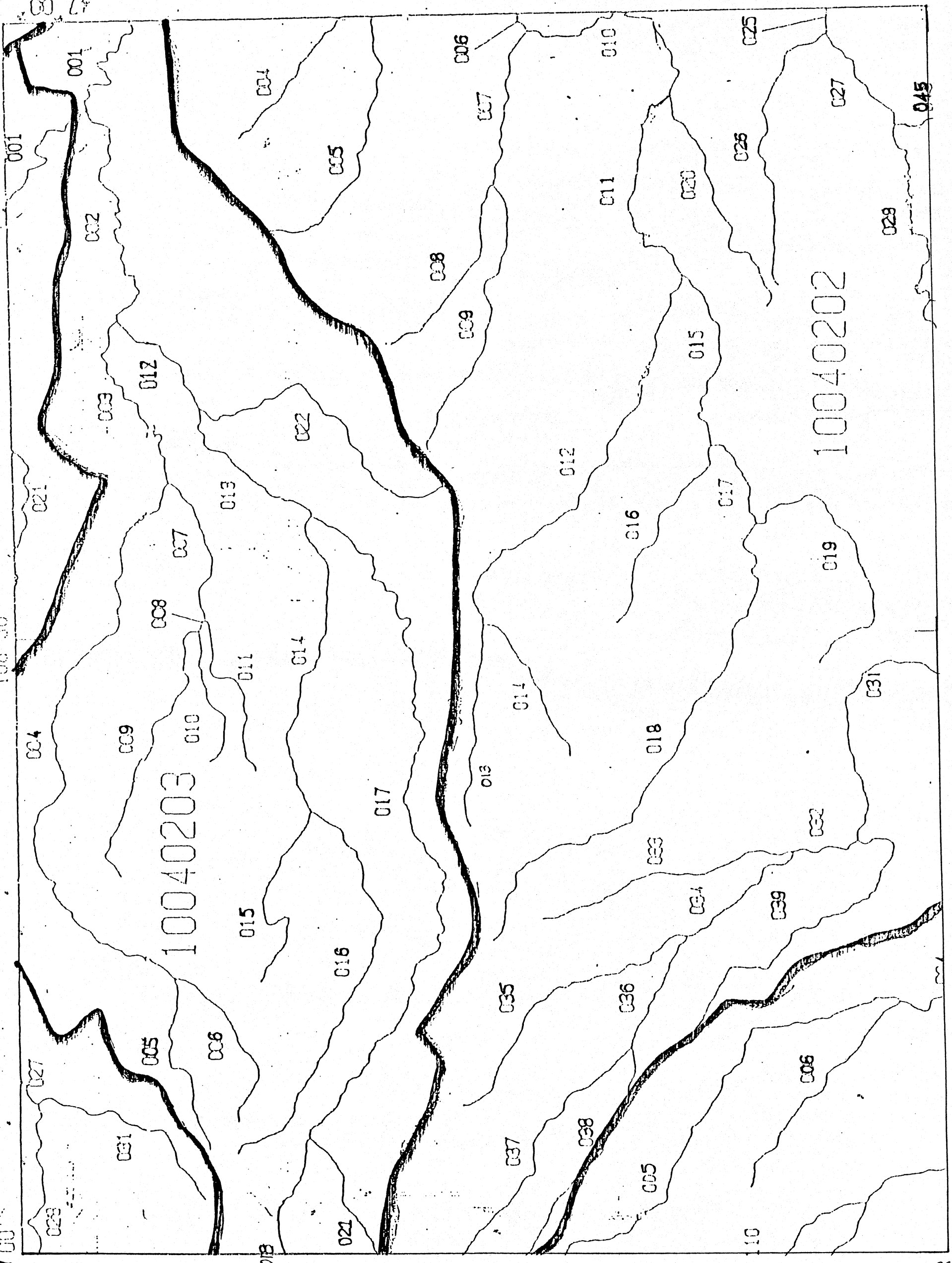


46°30' 114°00'

109° 00' MUSSELSHELL

108° 30'

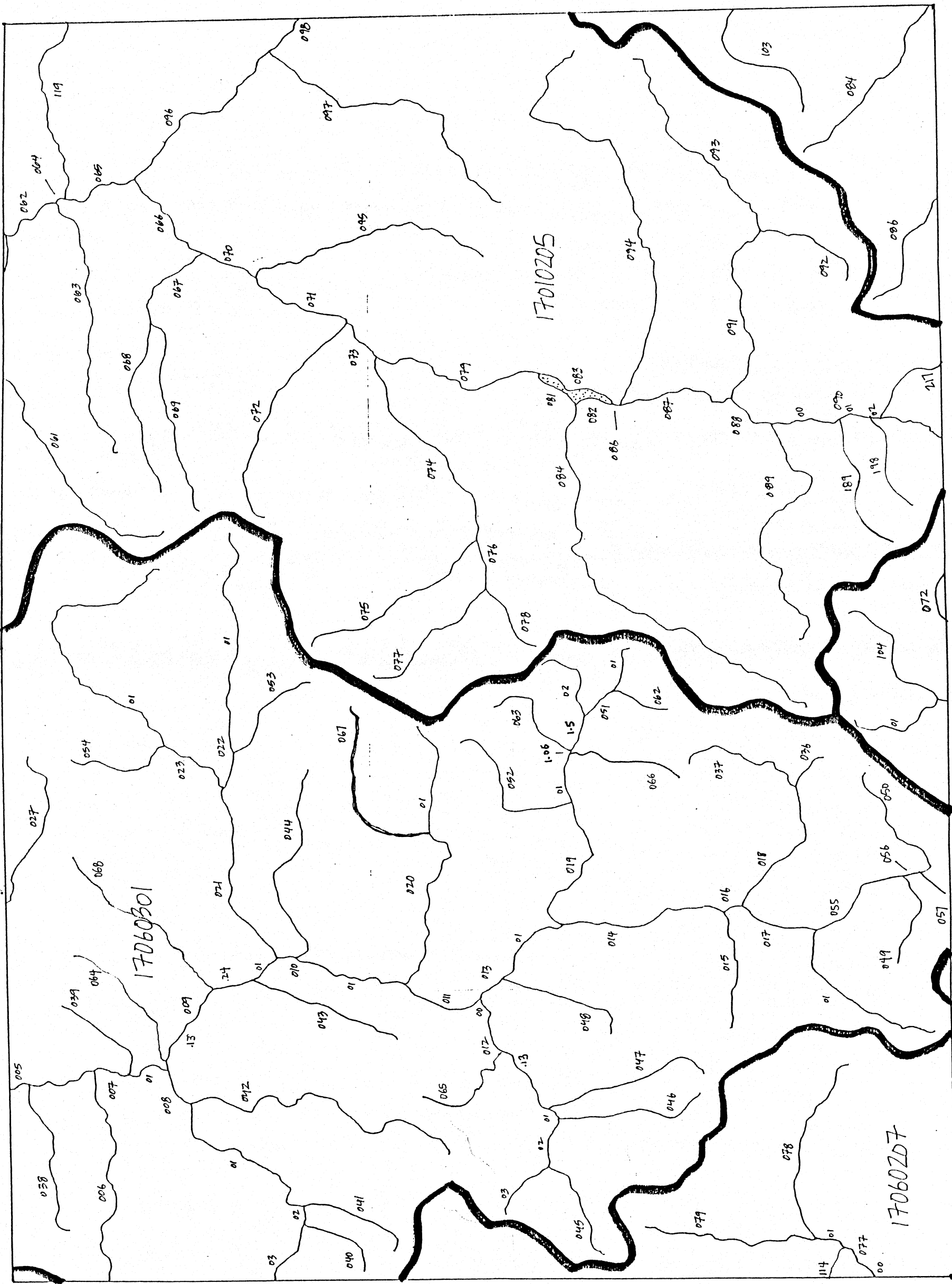
109° 00'



4630' / 108° 00'

4630'

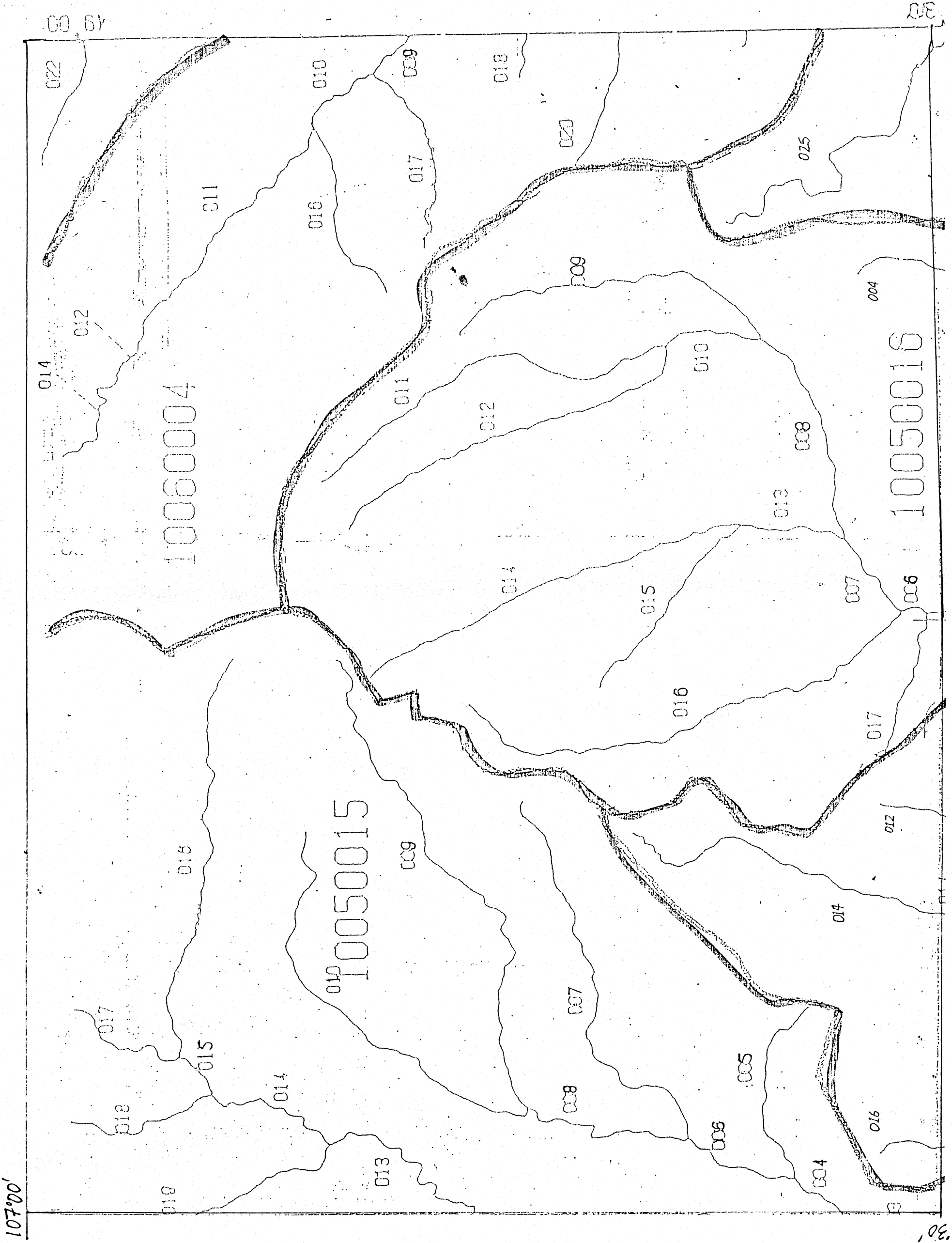
NEZ PERCE



45°30'114.00'

OPHEIM

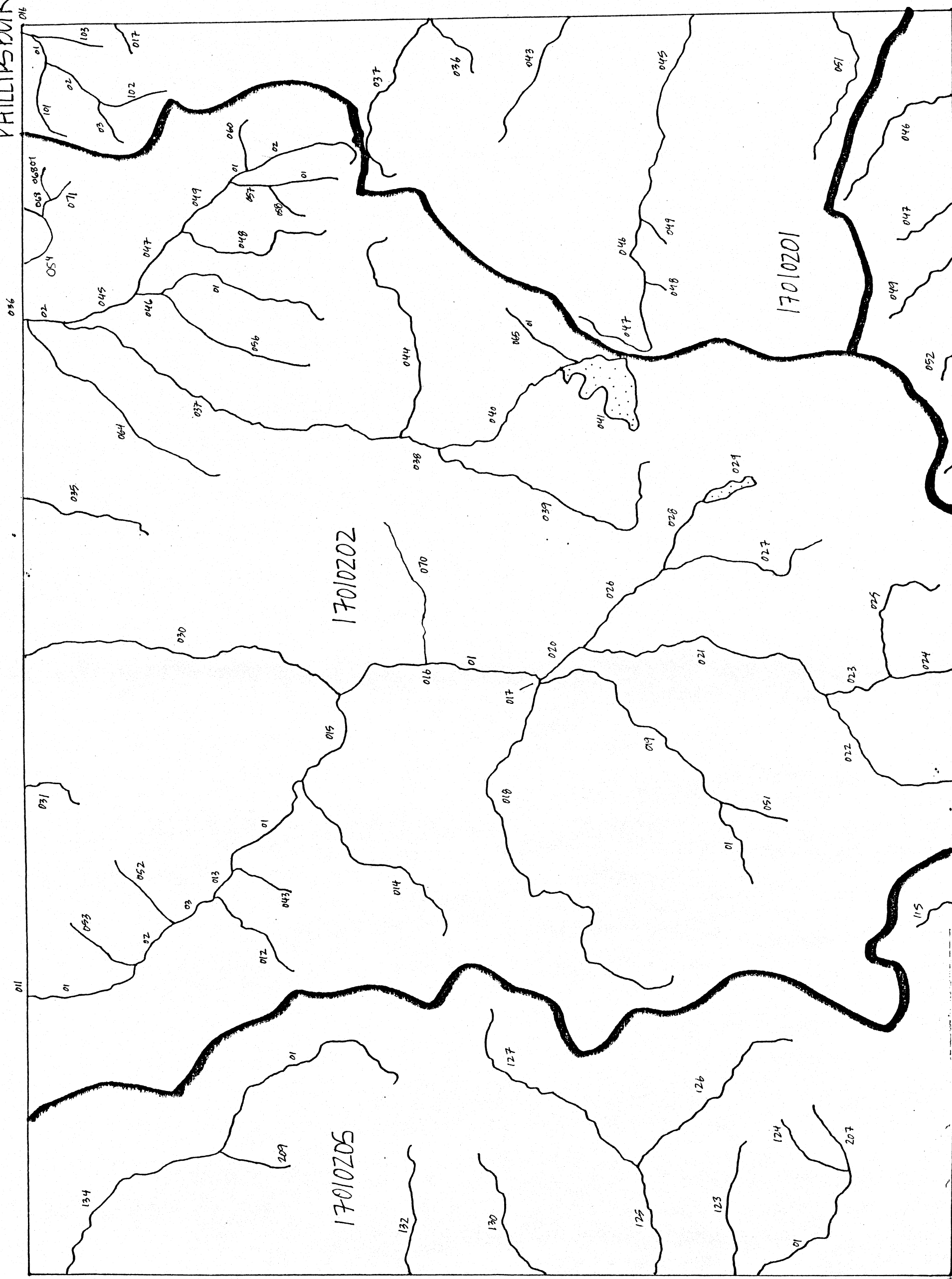
48°30' 106°00'



107°00'

48°30'

PHILLIPSBURG



036

011

016

134

093

150

103

052

072

045

102

02

013

01

047

017

012

043

014

049

060

012

014

015

048

057

012

043

014

048

057

012

043

014

048

057

17010205

17010202

17010201

209

01

015

049

060

01

014

015

049

060

01

014

015

049

060

01

014

015

049

060

132

01

015

049

060

01

014

015

049

060

01

014

015

049

060

130

01

015

049

060

01

014

015

049

060

01

014

015

049

060

01

014

015

049

060

125

01

015

049

060

01

014

015

049

060

01

014

015

049

060

123

01

015

049

060

01

014

015

049

060

124

01

015

049

060

01

014

015

049

060

207

01

015

049

060

01

014

015

049

060

01

014

015

049

060

01

014

015

049

060

01

014

015

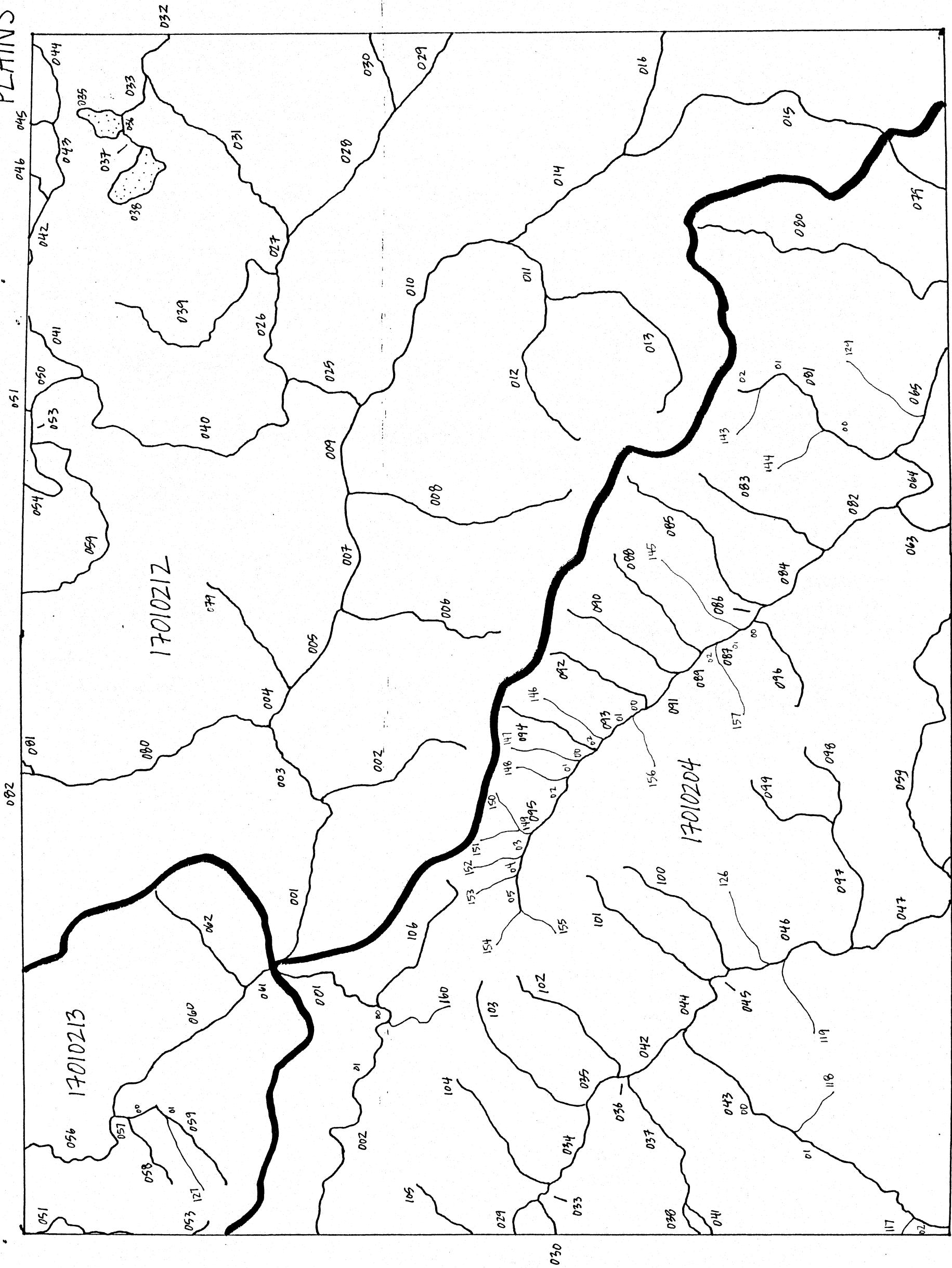
049

060

4420112000

122

PLAINS



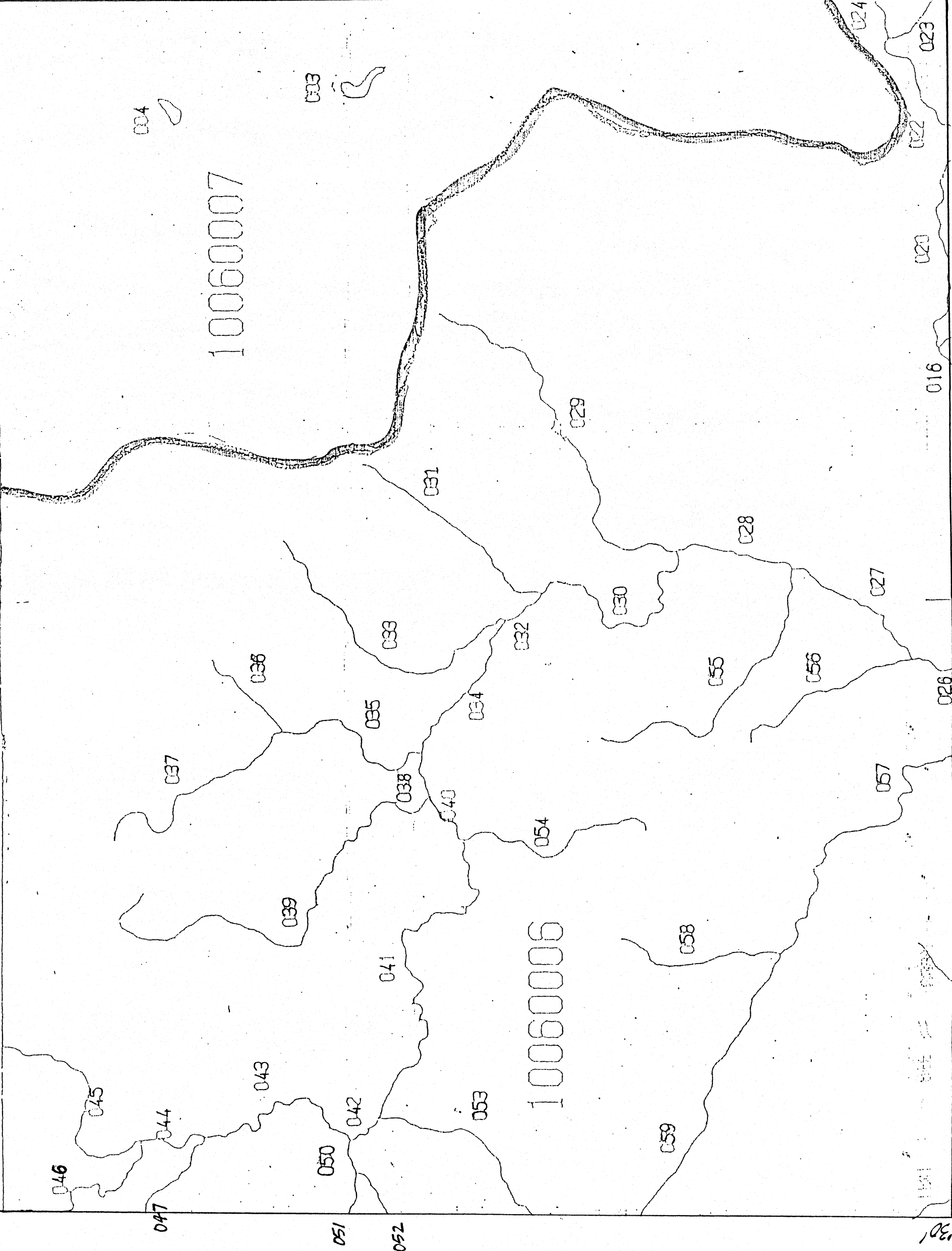
47°00'114°00'

PLENTYWOOD

104° 00'

104° 30'

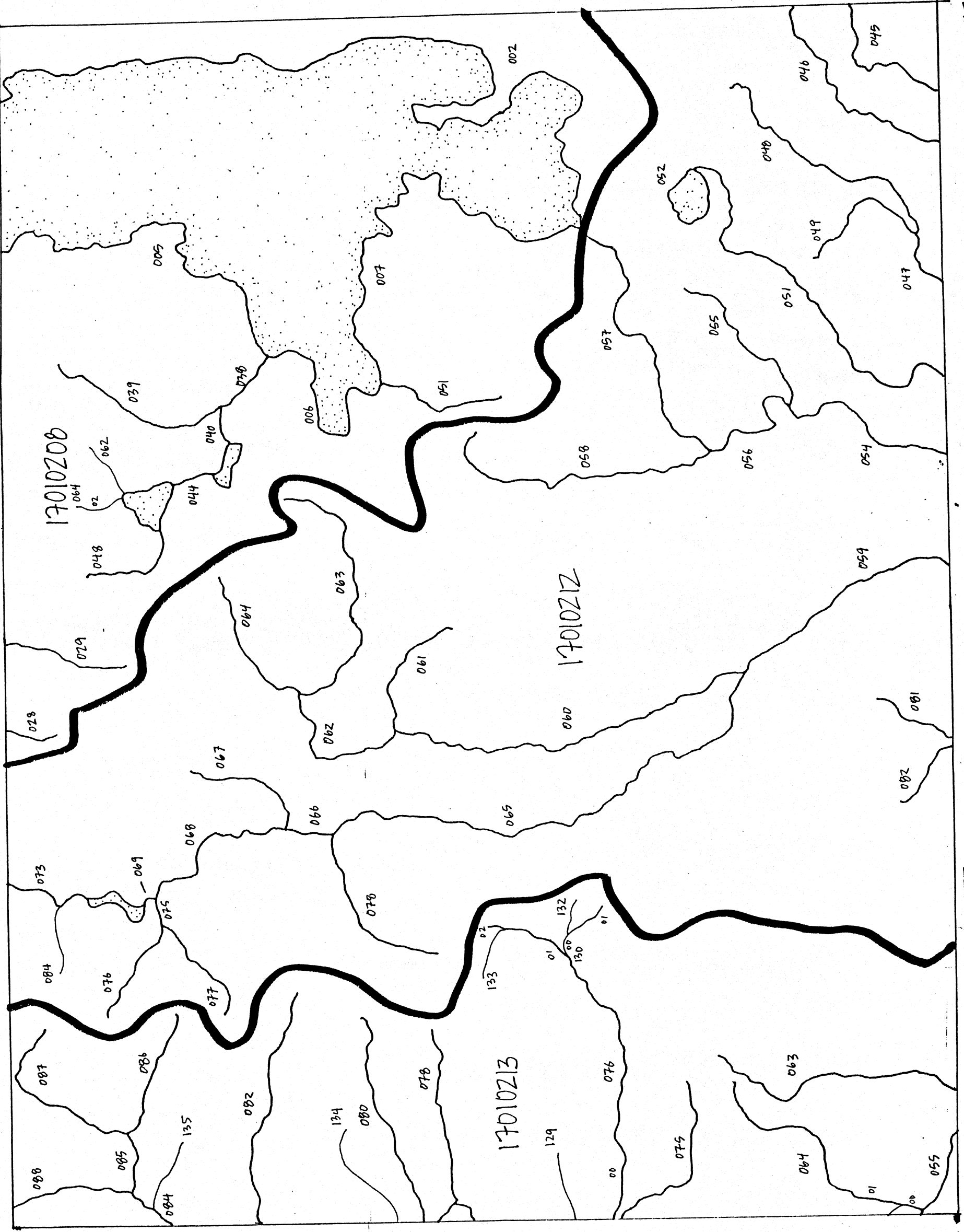
105° 00'



48° 30' / 104° 00'

104° 30'

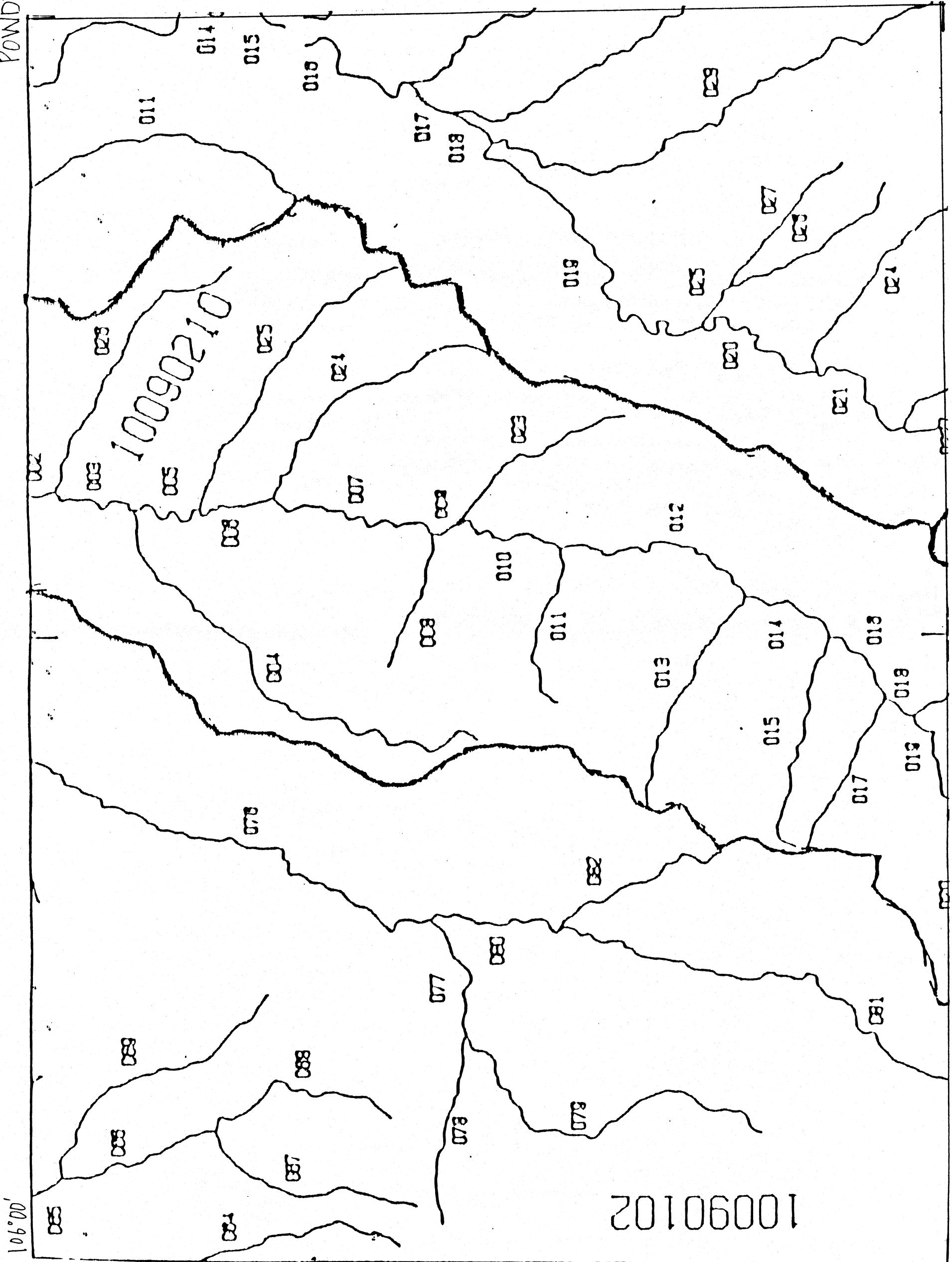
POLSON



47°30'114"00

PONDERVILLE

45°30' / 105°00'



106°00'

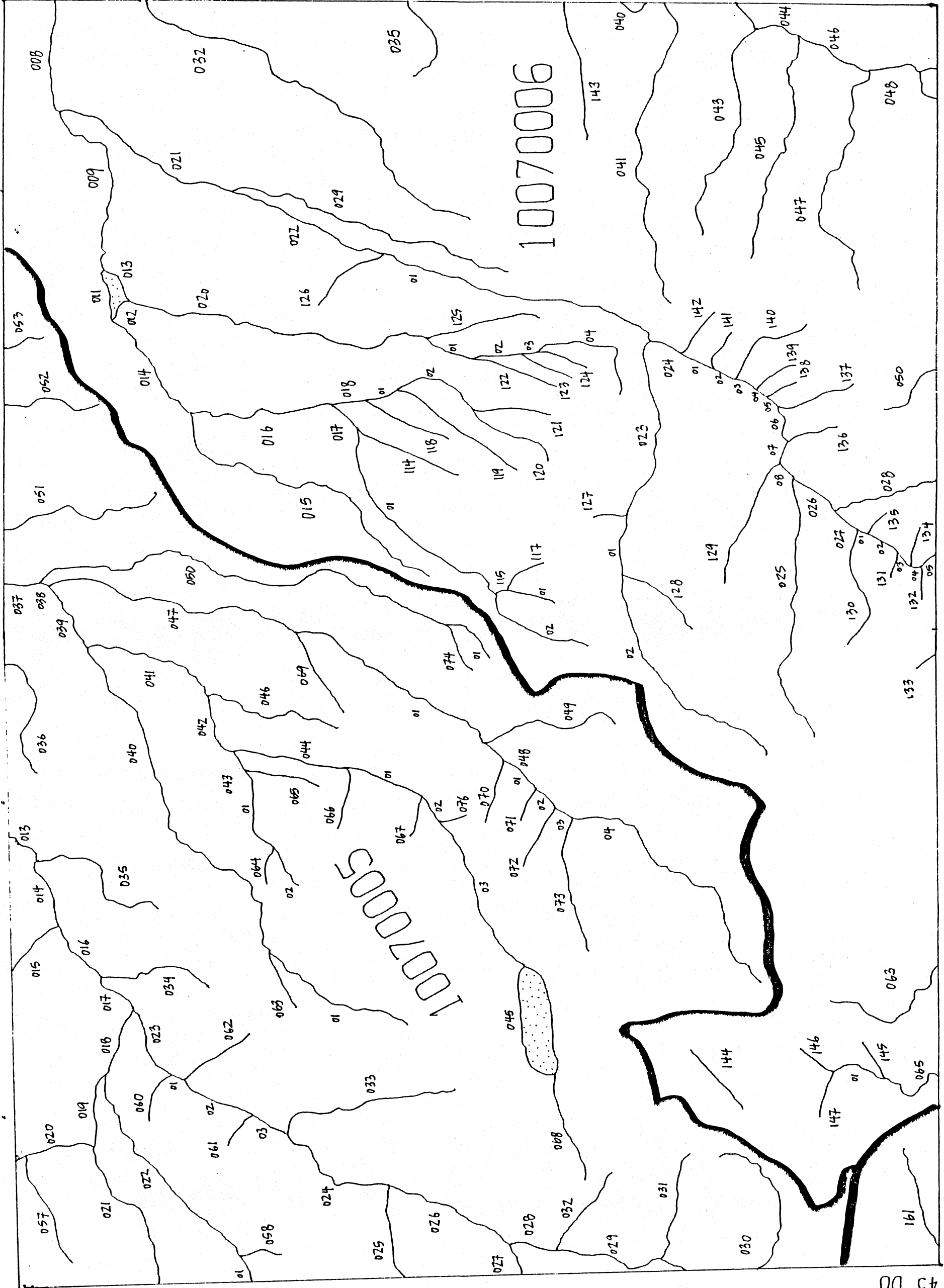
46°00'

45°30'

10090102

01206001

RED LODGE



45°30'

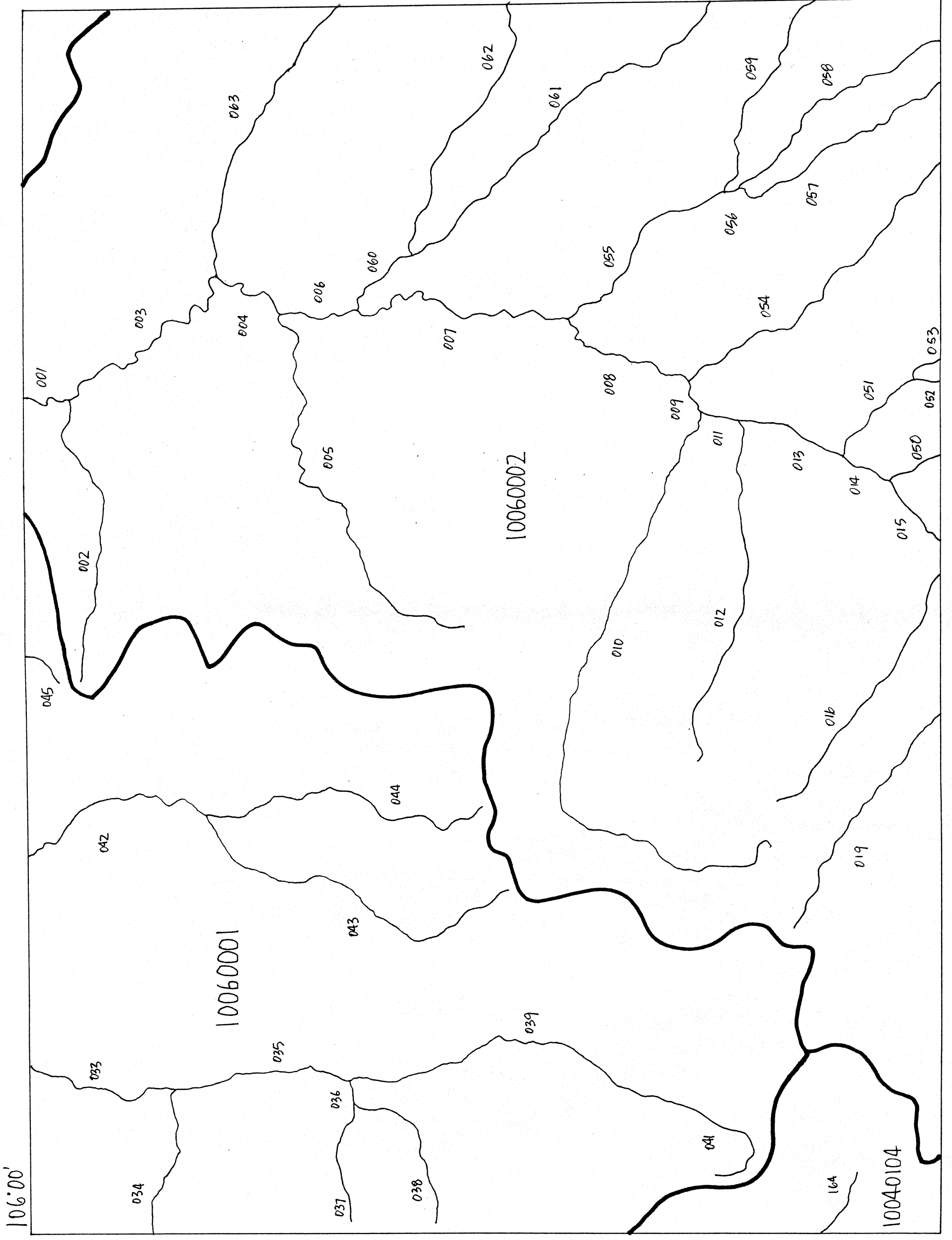
45°00'

110°00'

109°30'

45°00'/109°00'

RICHEY

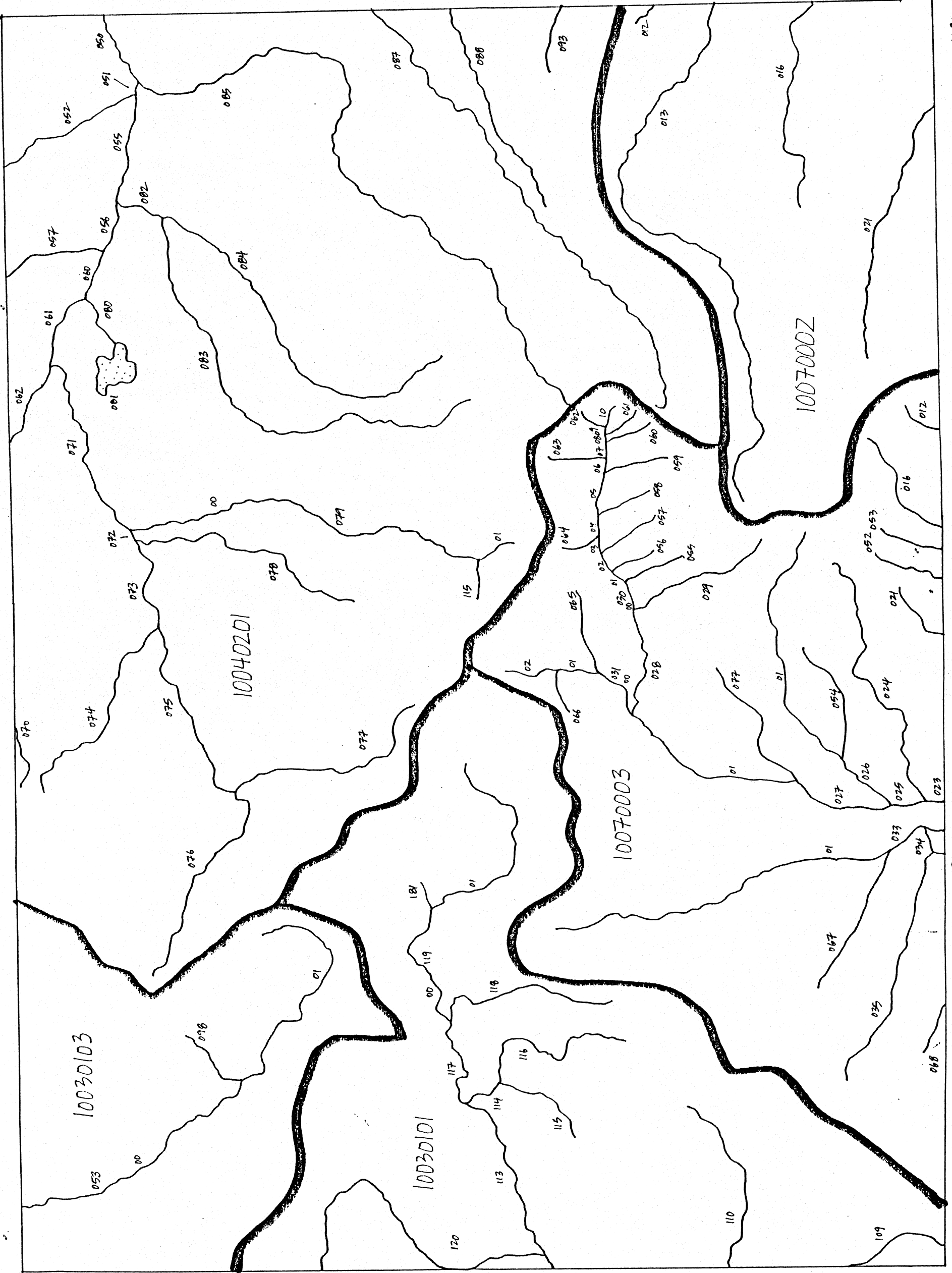


106'00"

48'00"

47'30" / 105'00"

RINGLING

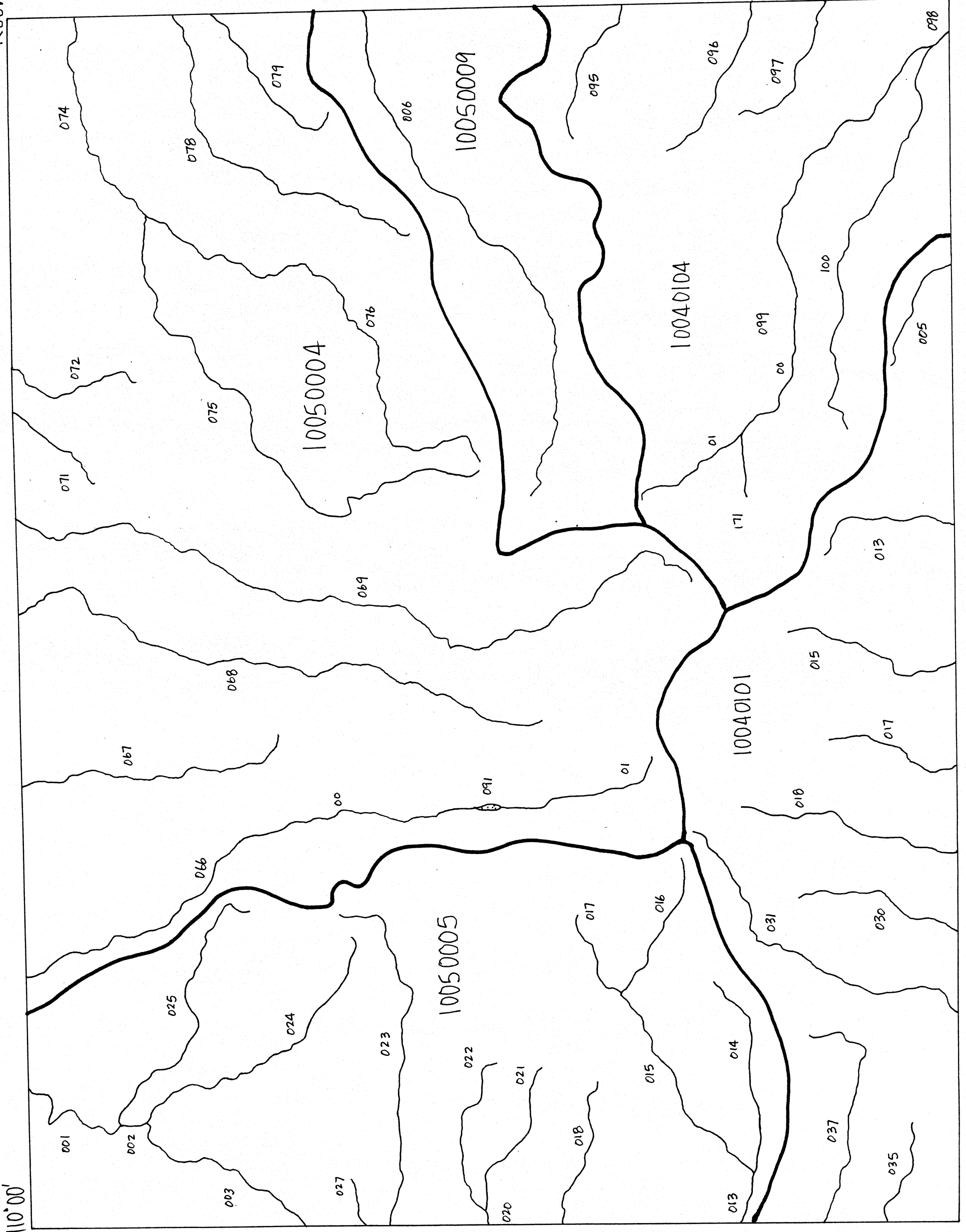


112

46°00' 110°00'

936

ROCKY BOY



110°00'

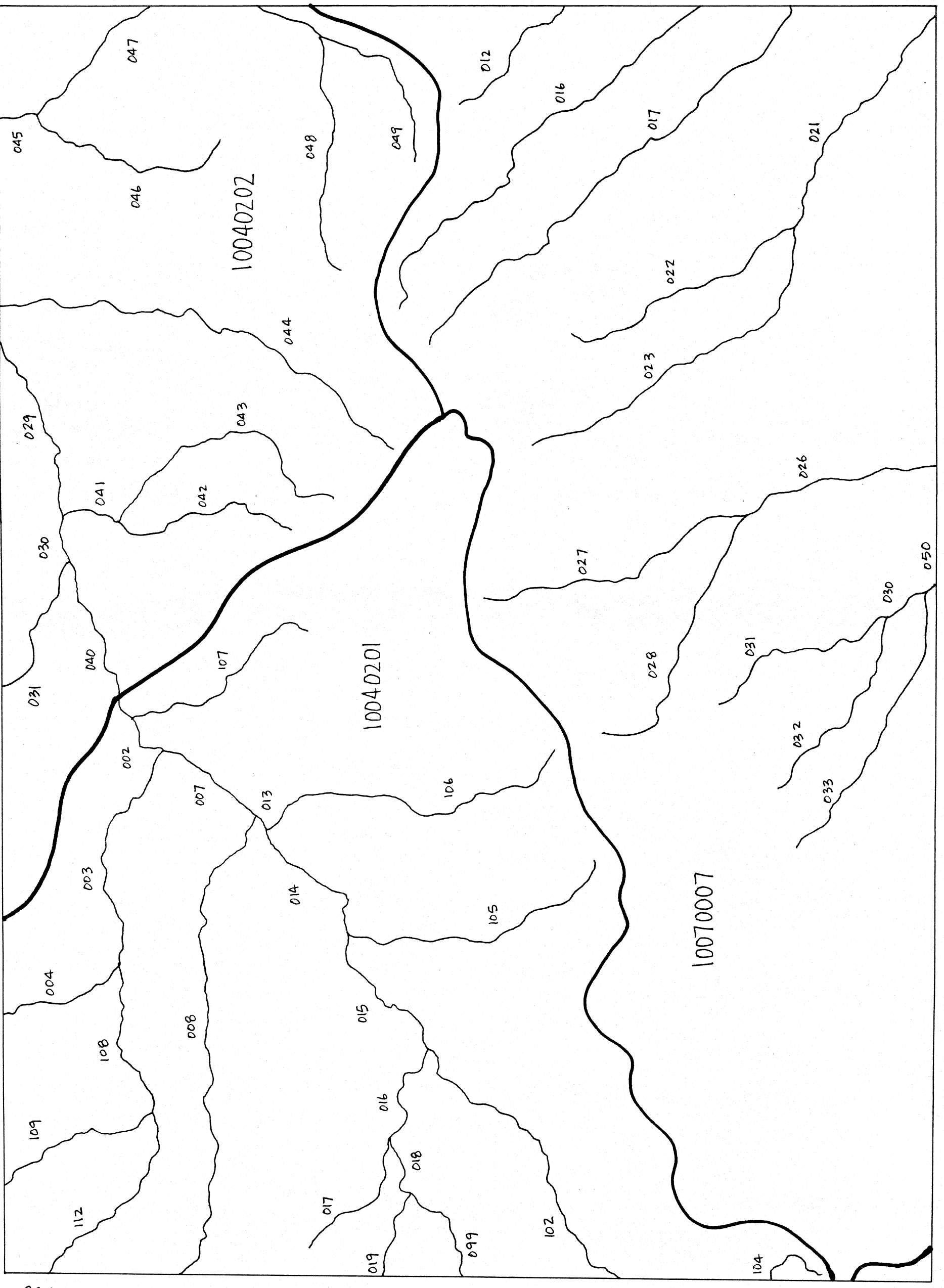
48°30'

48°00' / 109°00'

ROUNDUP

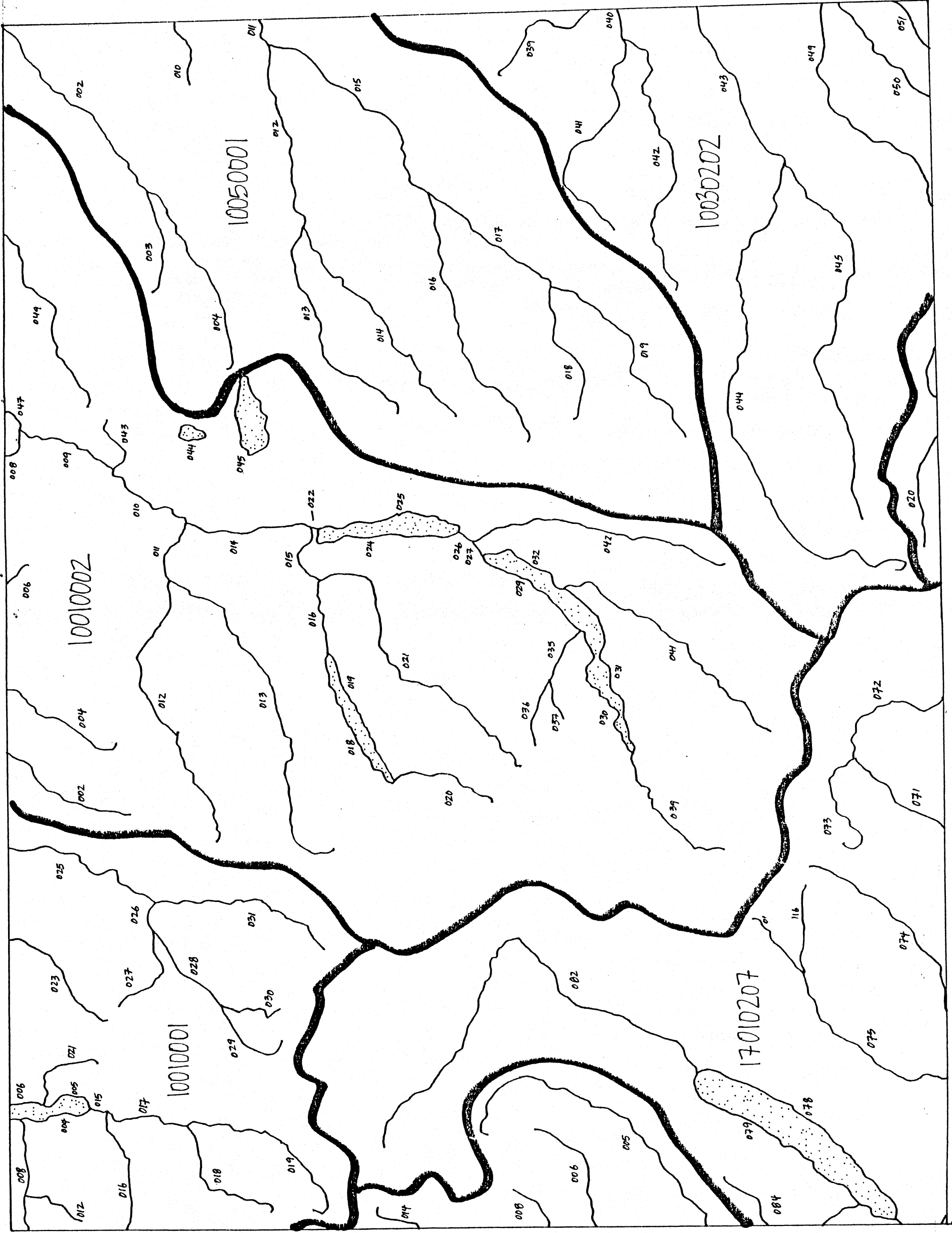
109°00'

46°30'



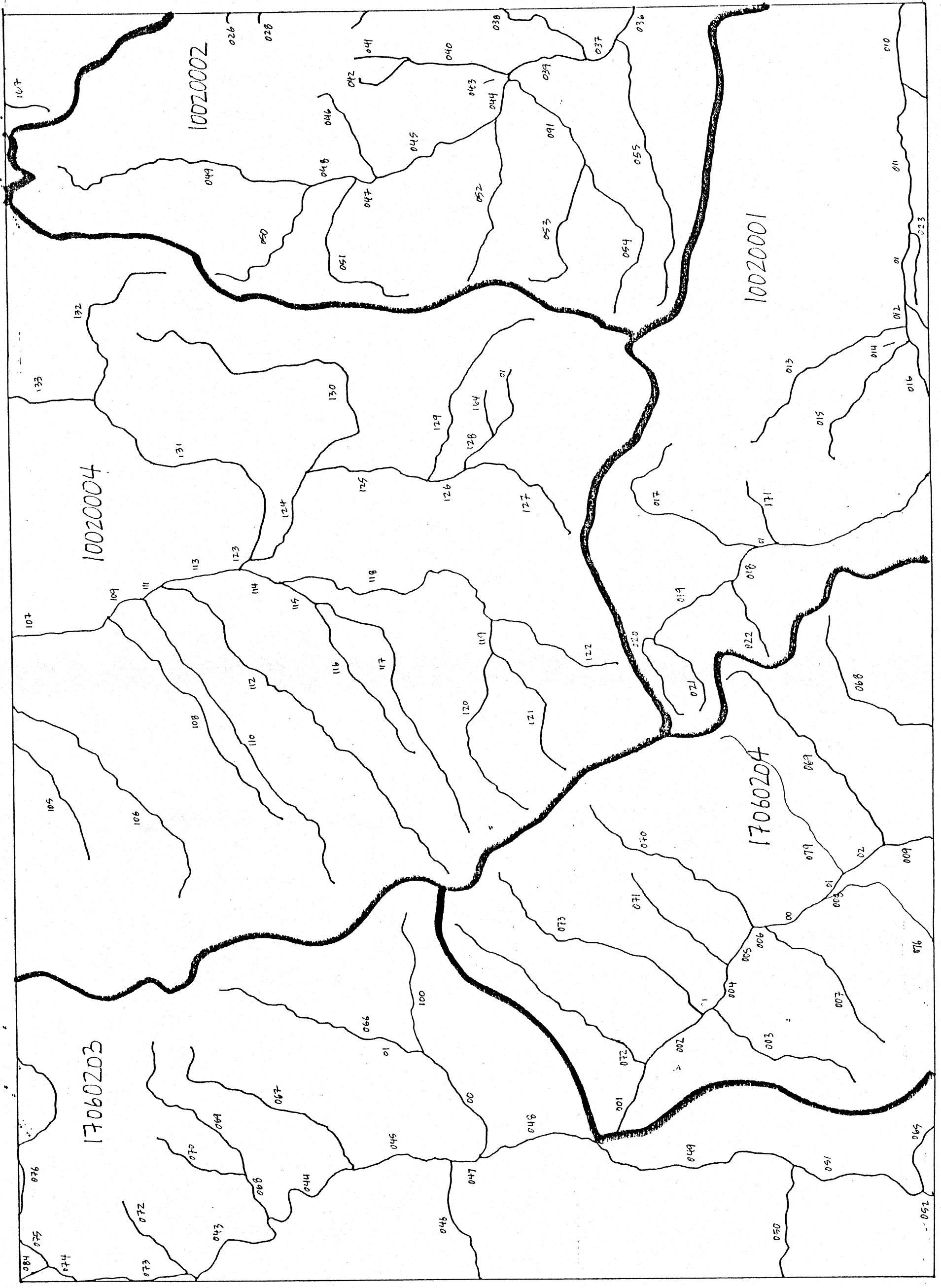
46°00' / 108°00'

SAINT MARY



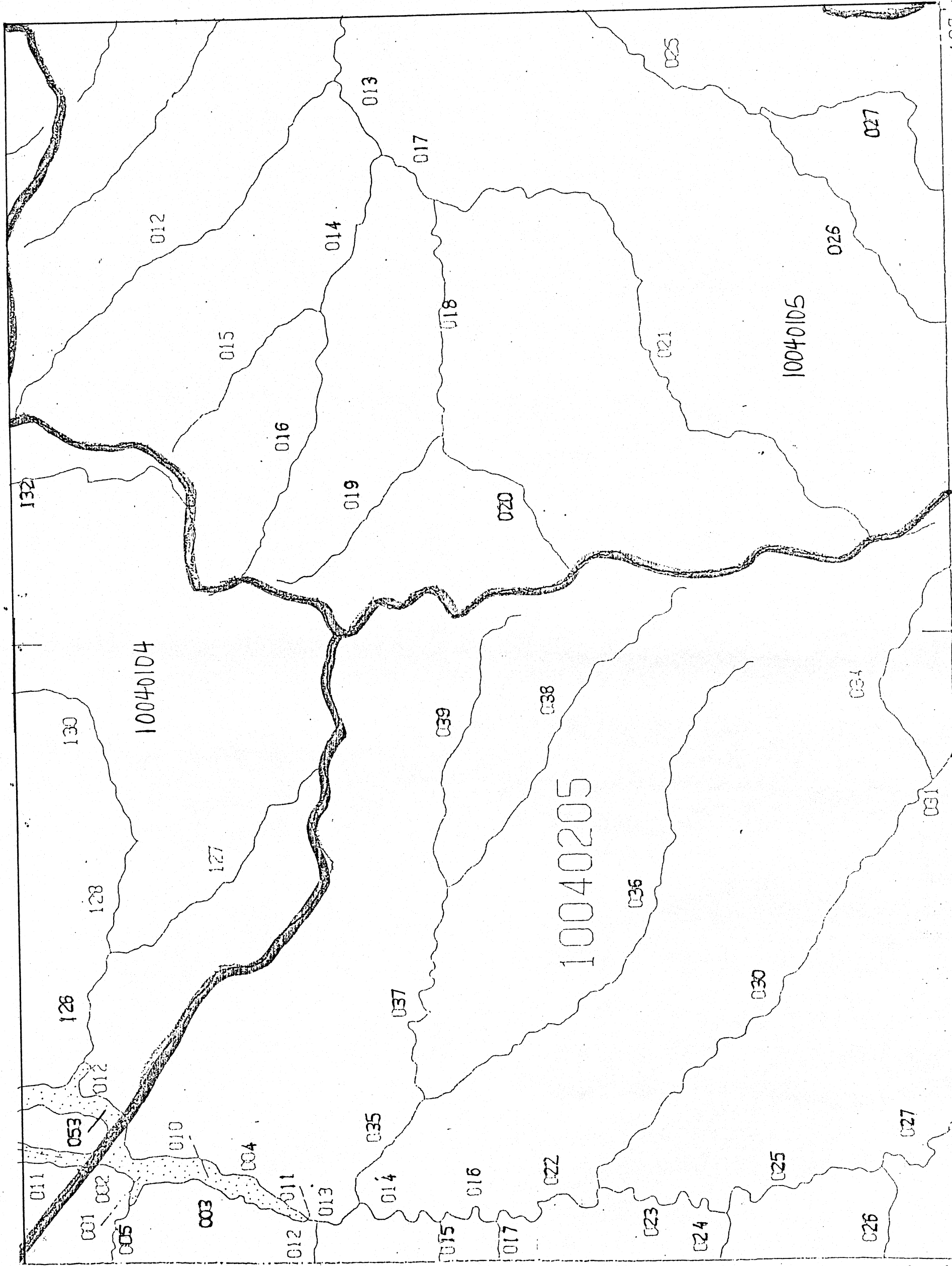
48°30' / 113°00'

SALMON



45°00' / 113°00'

SAND SPRINGS



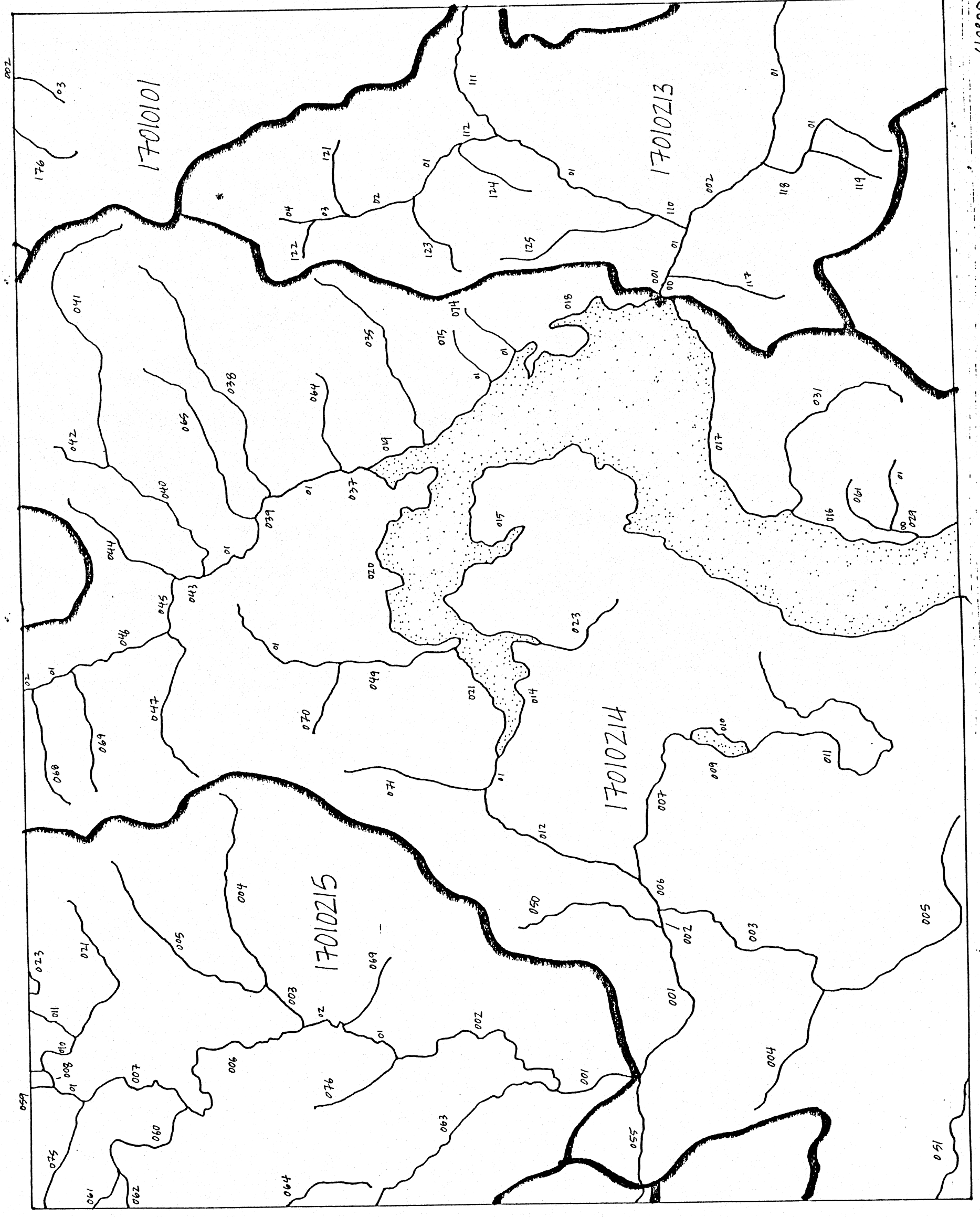
107 00' 47 00'

107 30'

108 00'

47 00'

SANDPOINT

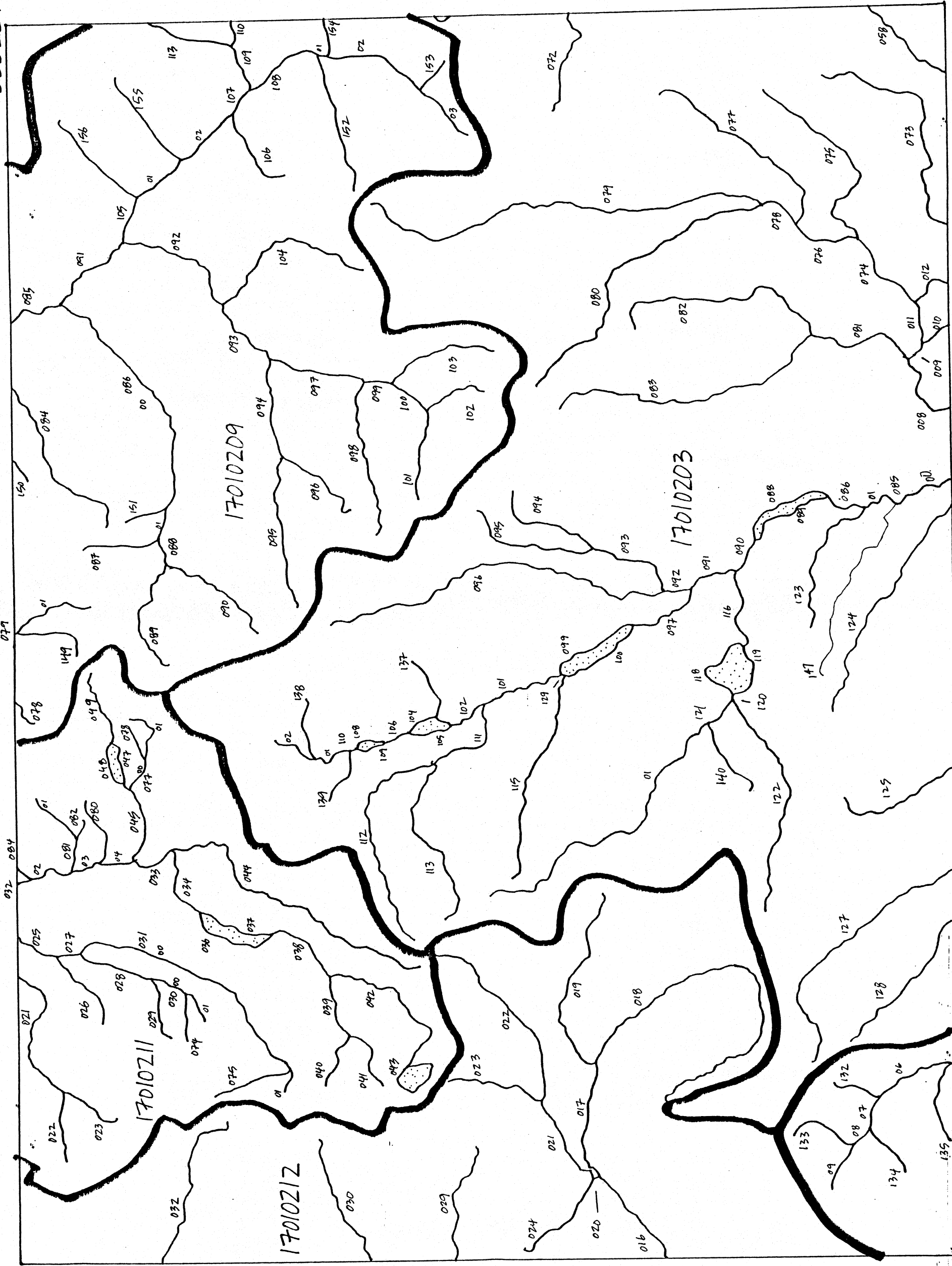


48800 1116'00

00.9111 0087



SEELEY LAKE

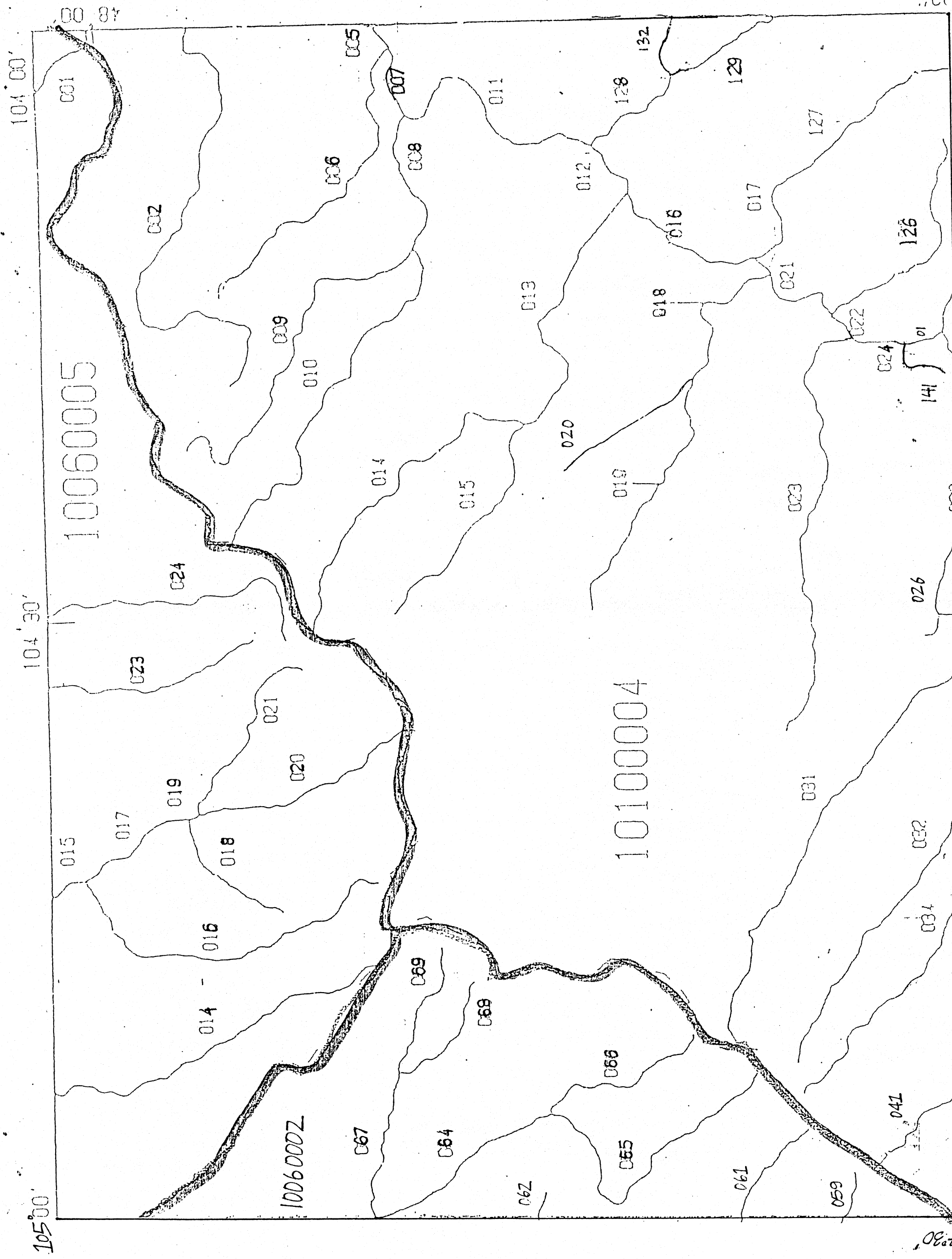


47°00' / 113°00'

17010204

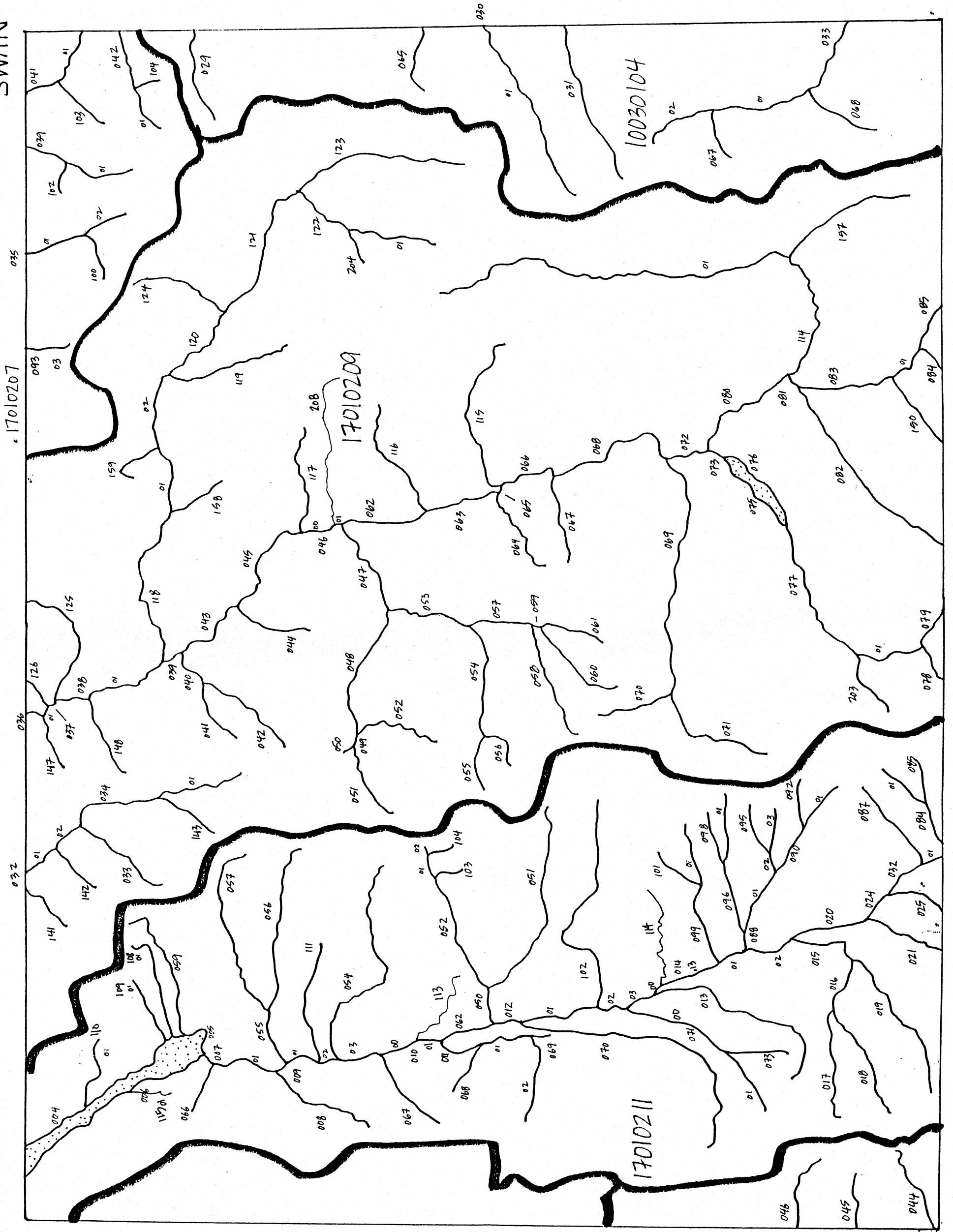
SIDNEY

47°30' 1104°00'



08.00

SWAN PEAK

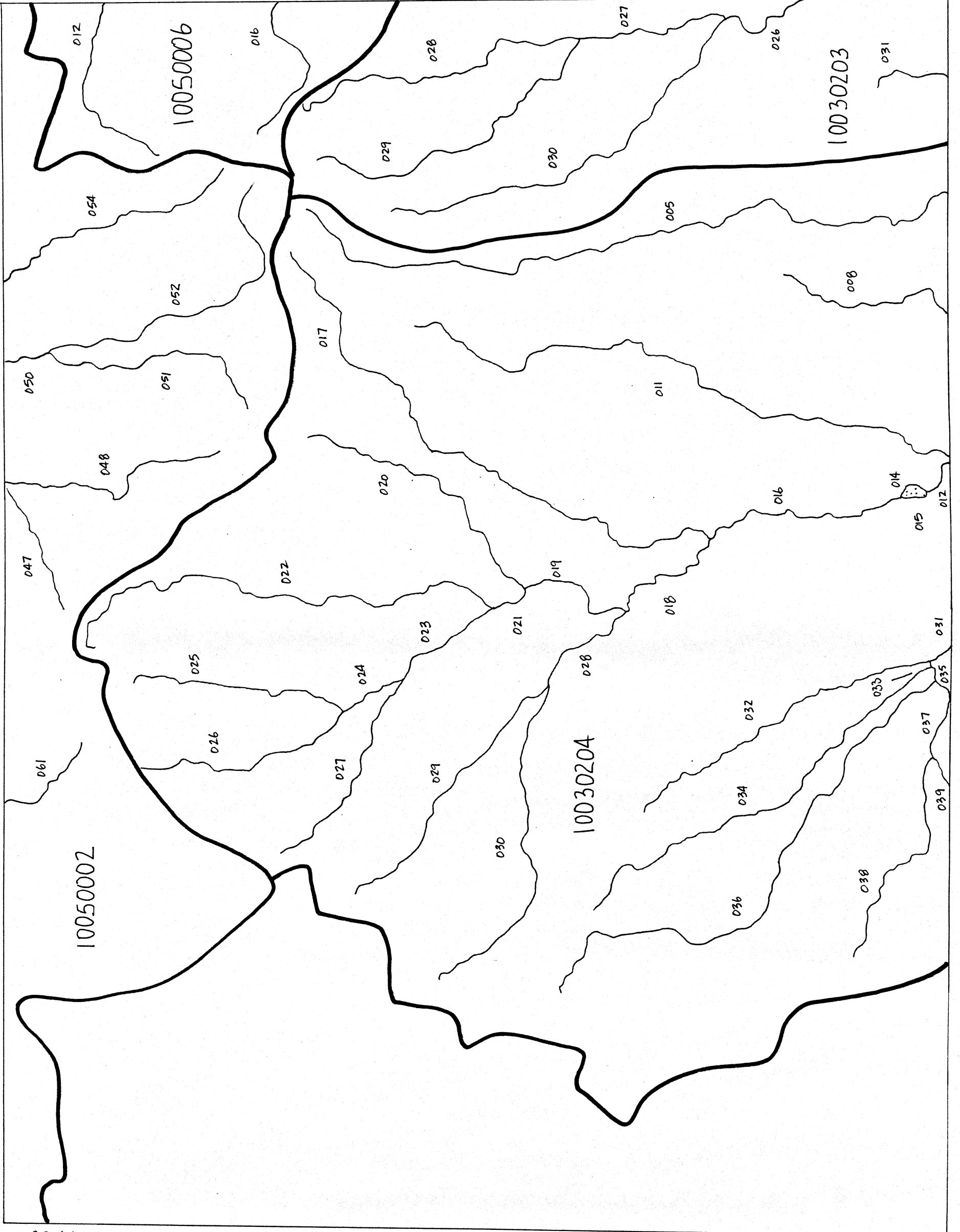


47°30' / 113°00'

112°00'

SWEET GRASS HILLS

49°00'

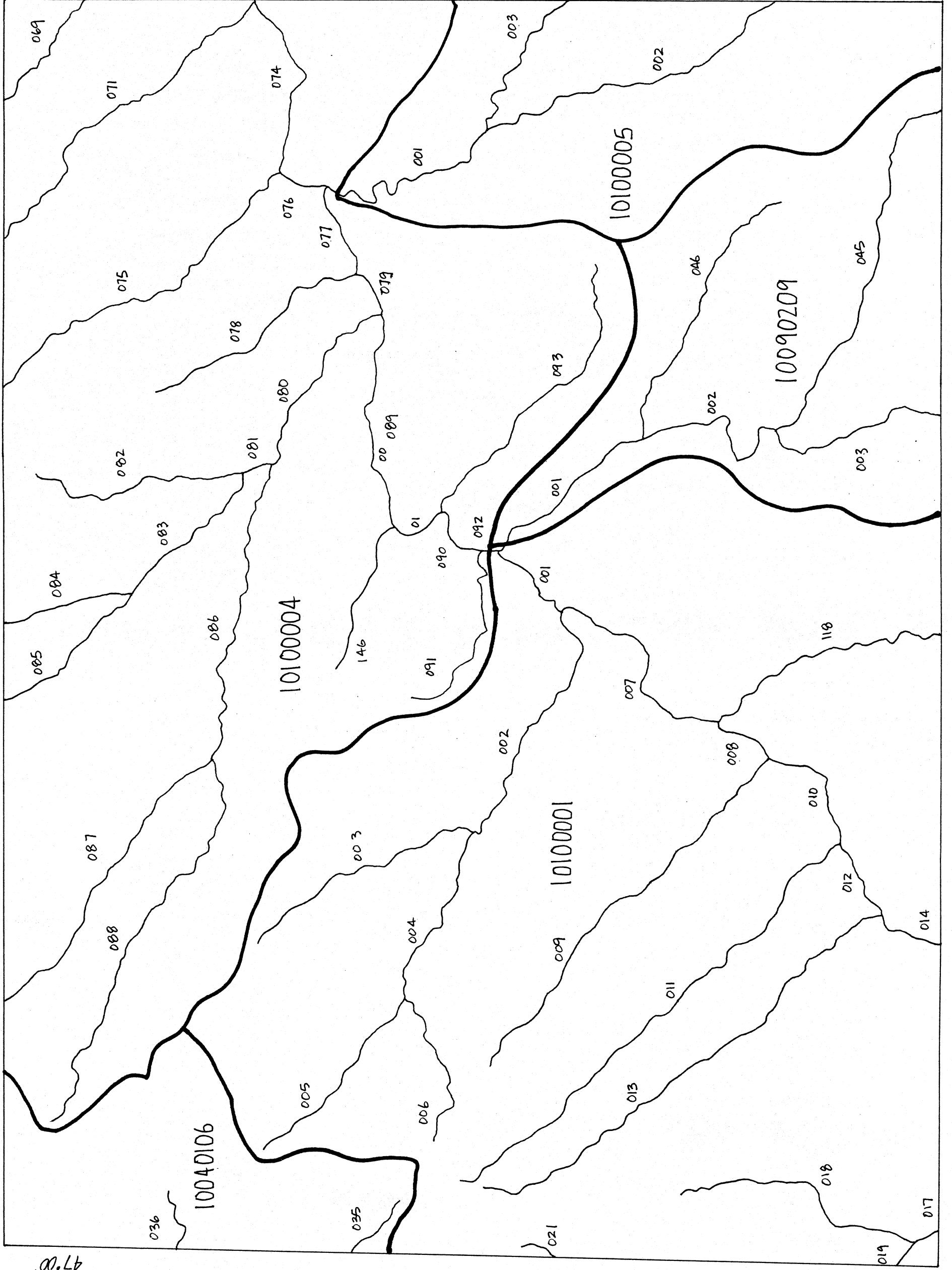


48°30' / 111°00'

106°00'

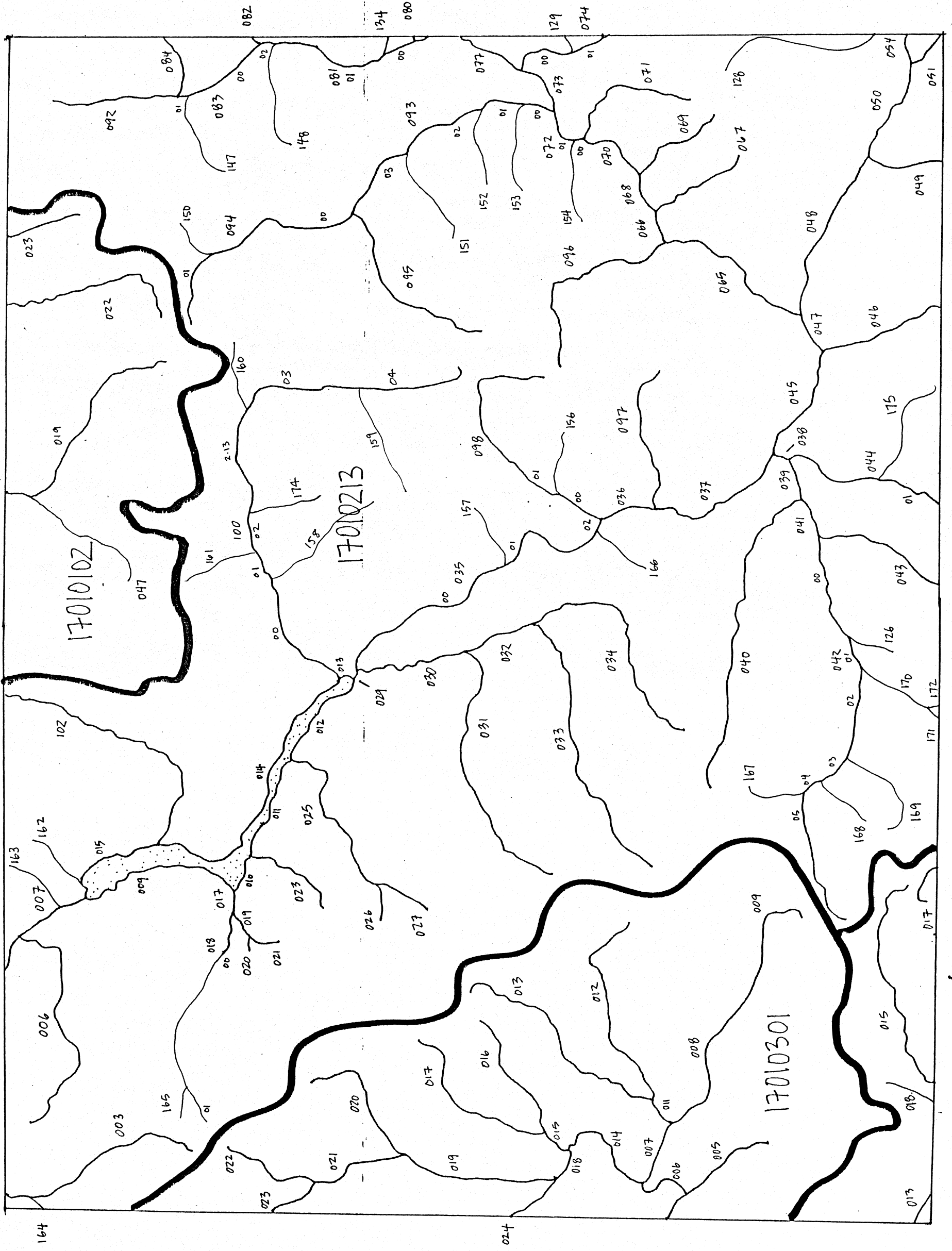
47°00'

TERRY



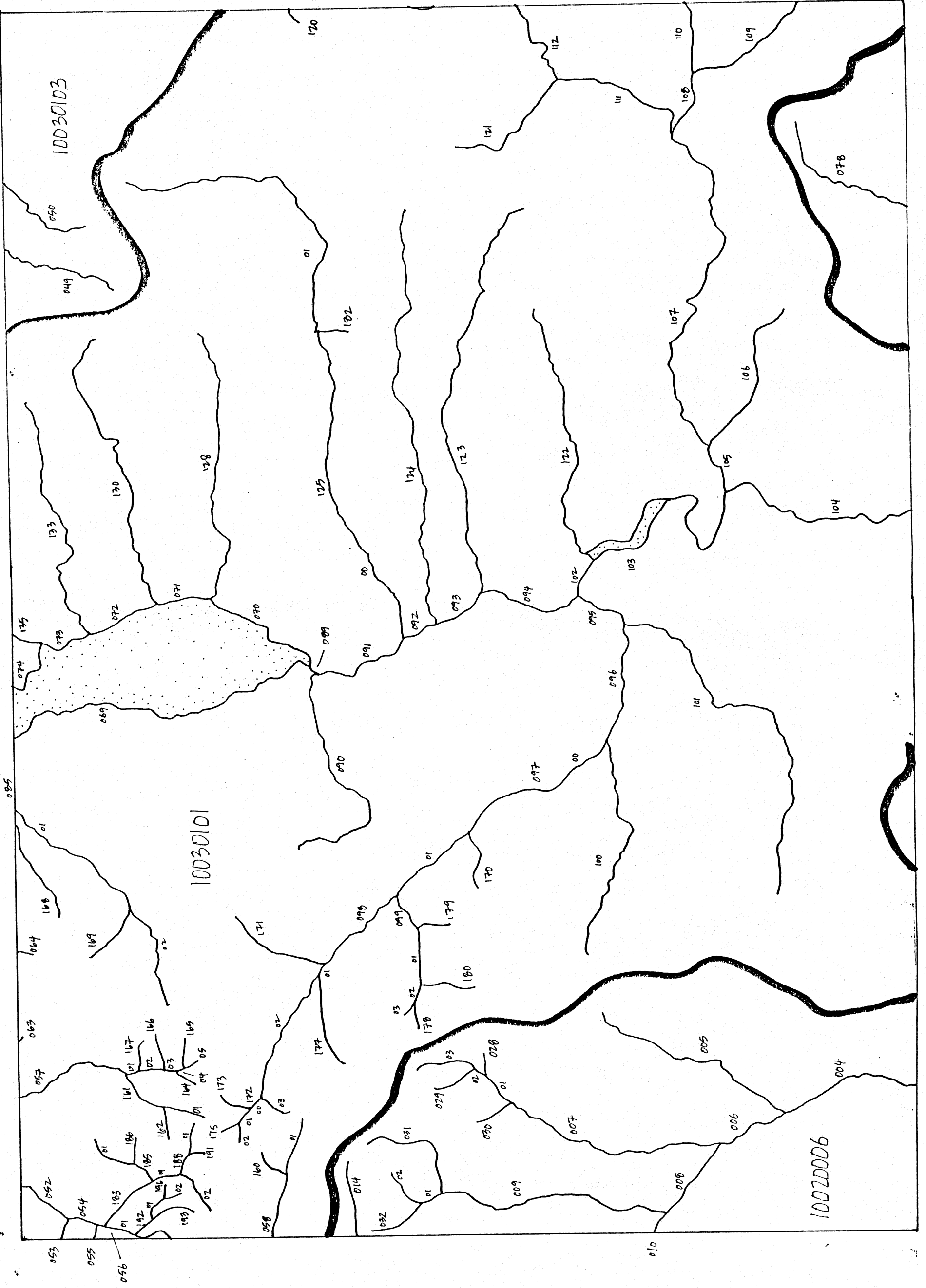
46°30' / 105°00'

# THOMPSON FALLS

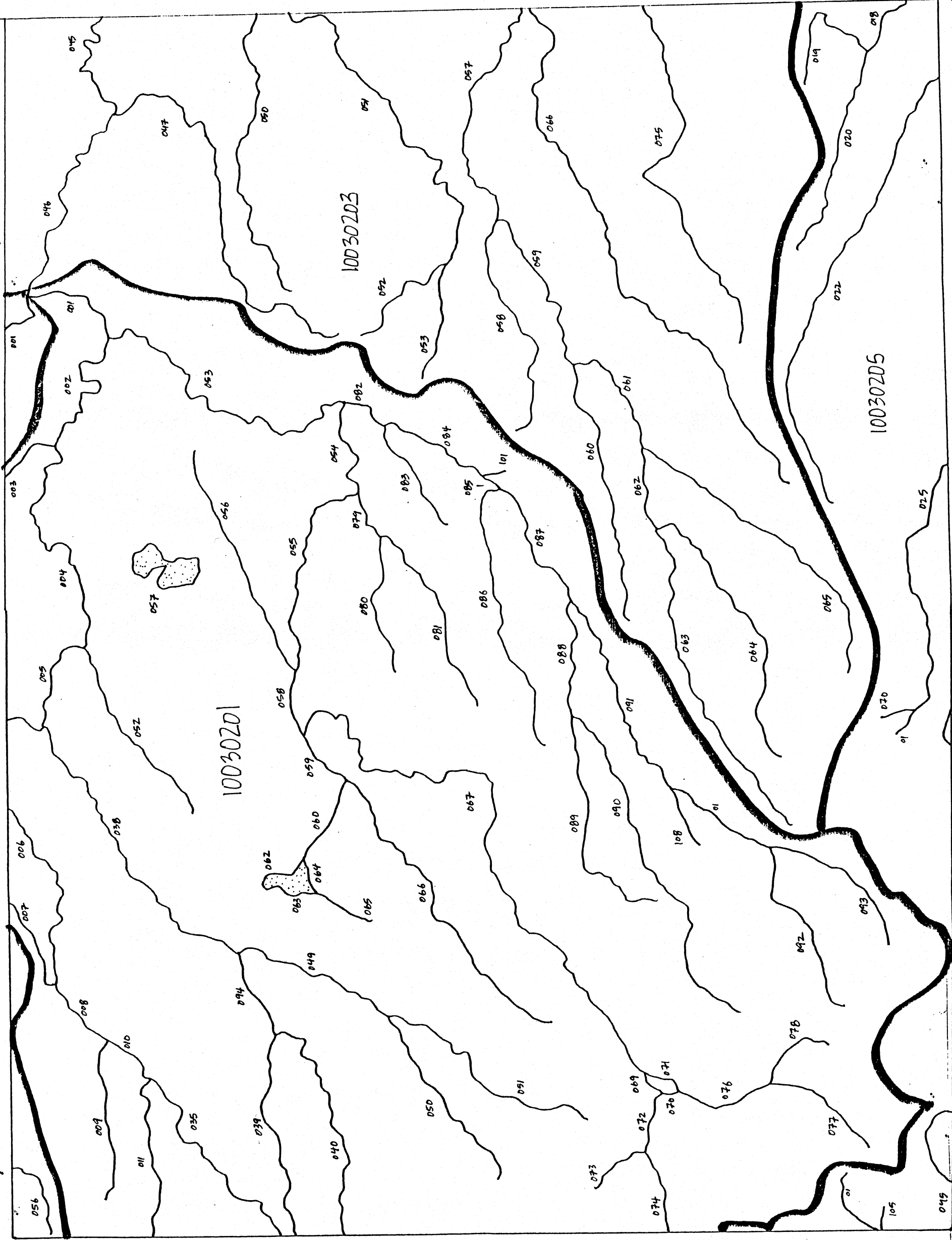


17010102

TOWNSEND

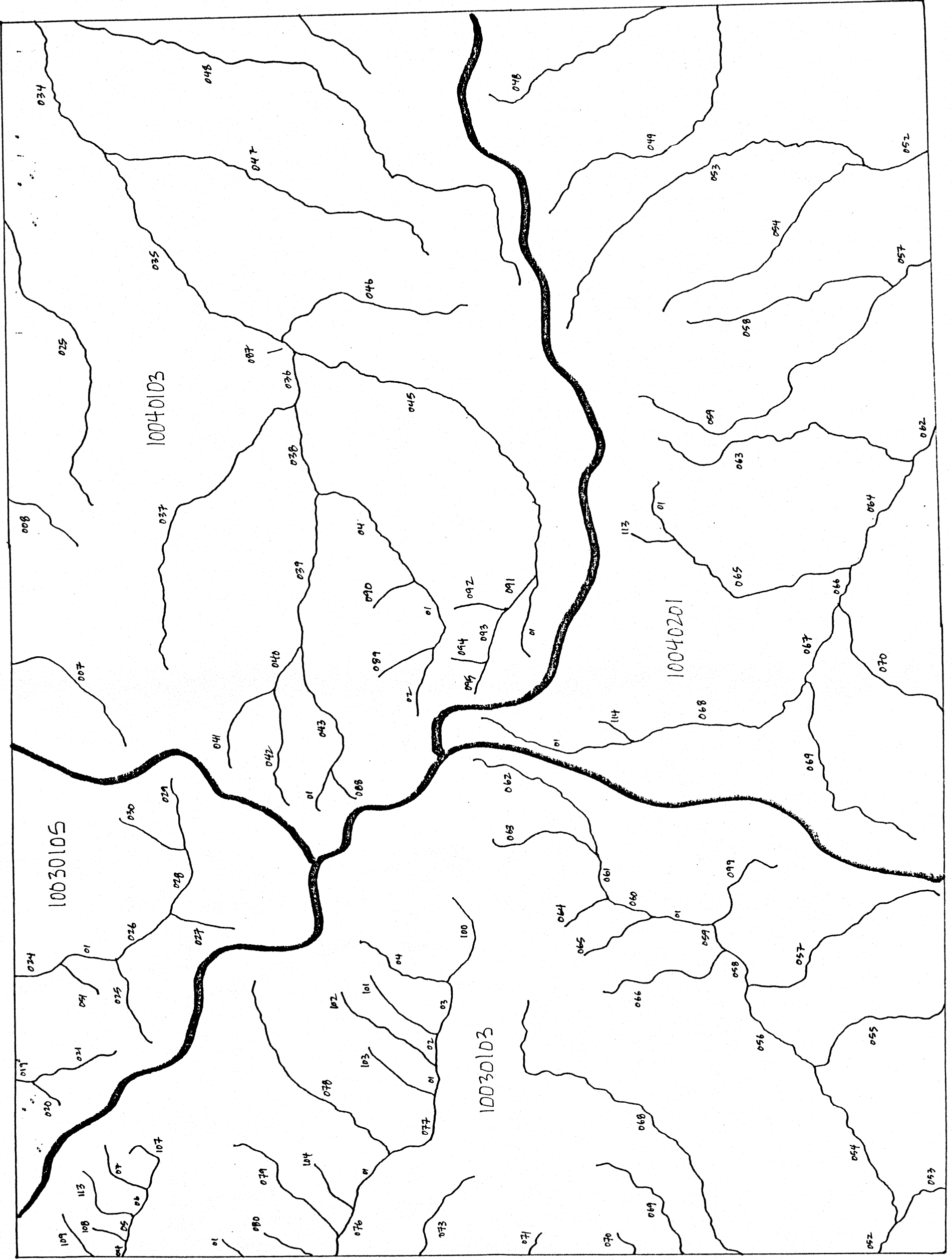


VALIER



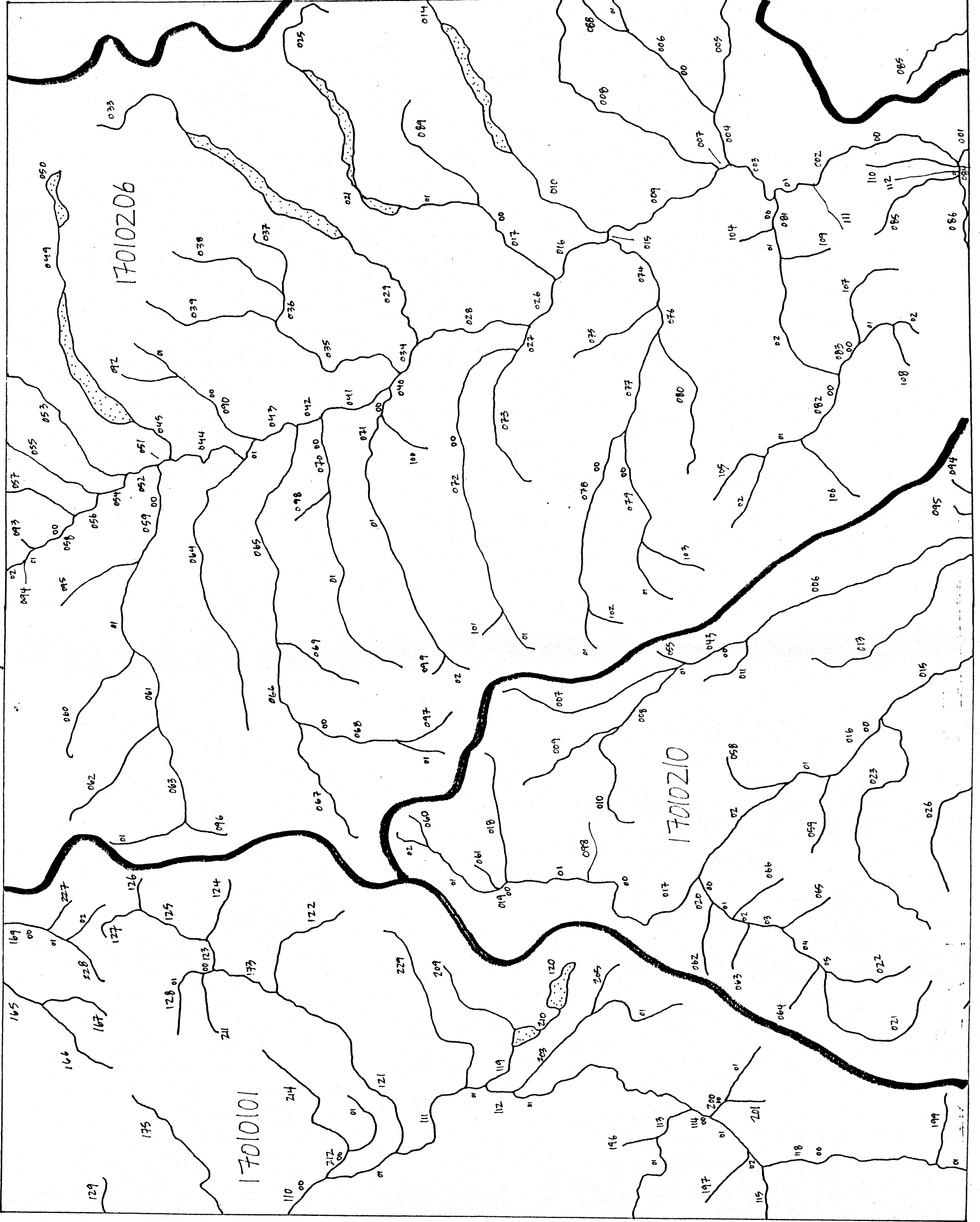
48°00' 112°00'

WHITE SULPHUR SPRINGS



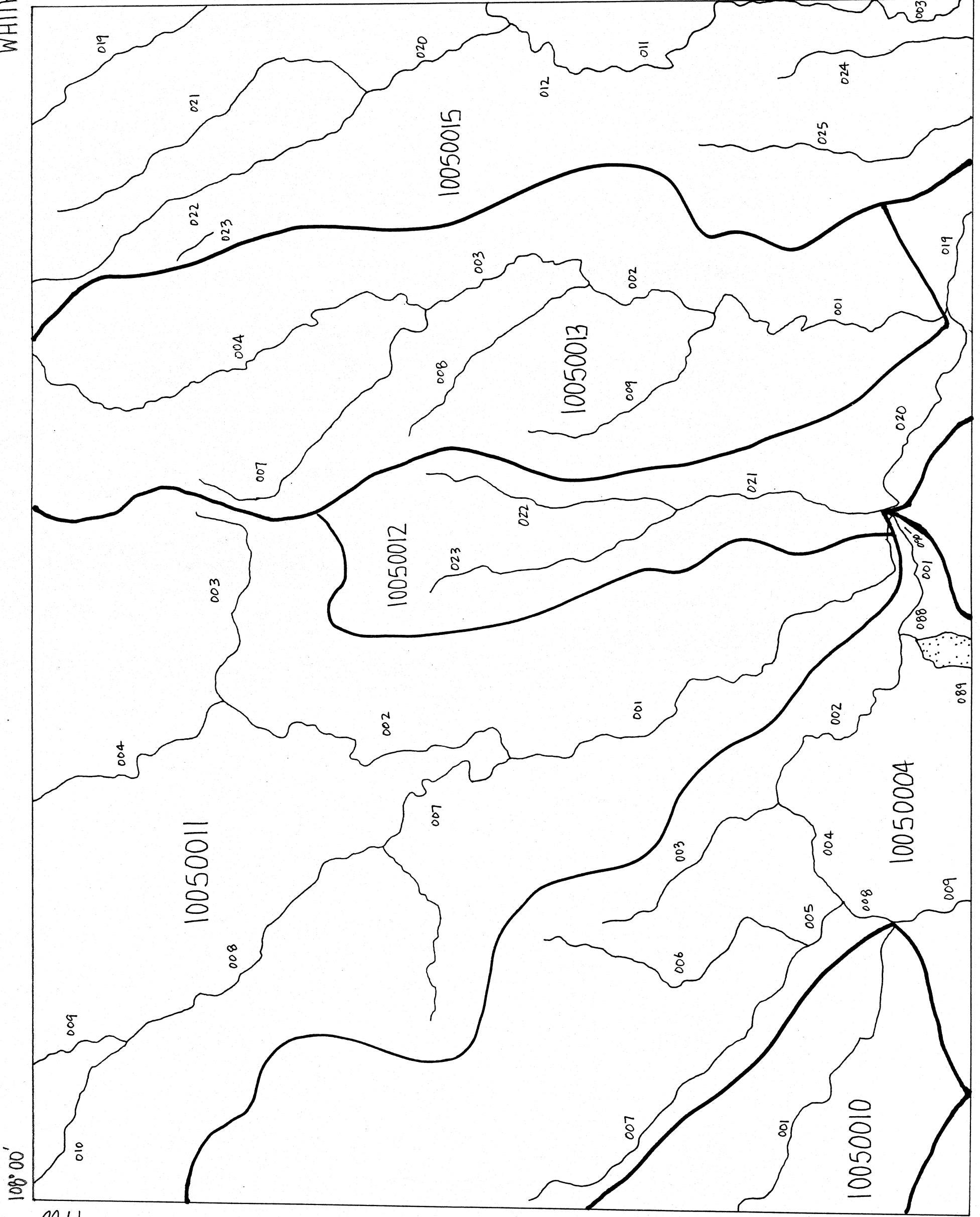
46°30' 110°00'

WHITEFISH RANGE



00.711/02.87  
48.20/114.00

WHITEWATER

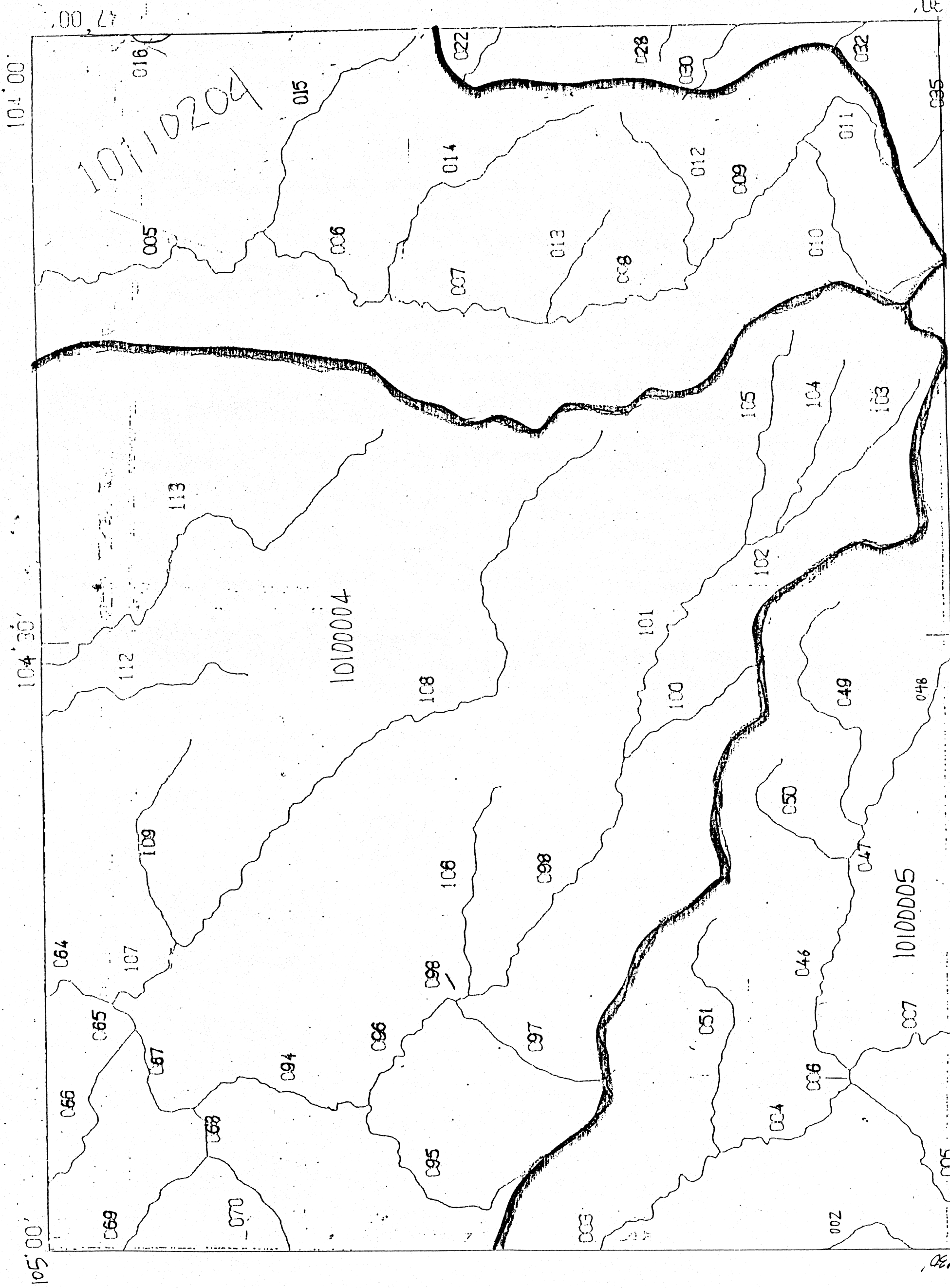


108° 00'

49° 00'

48° 30' / 107° 00'

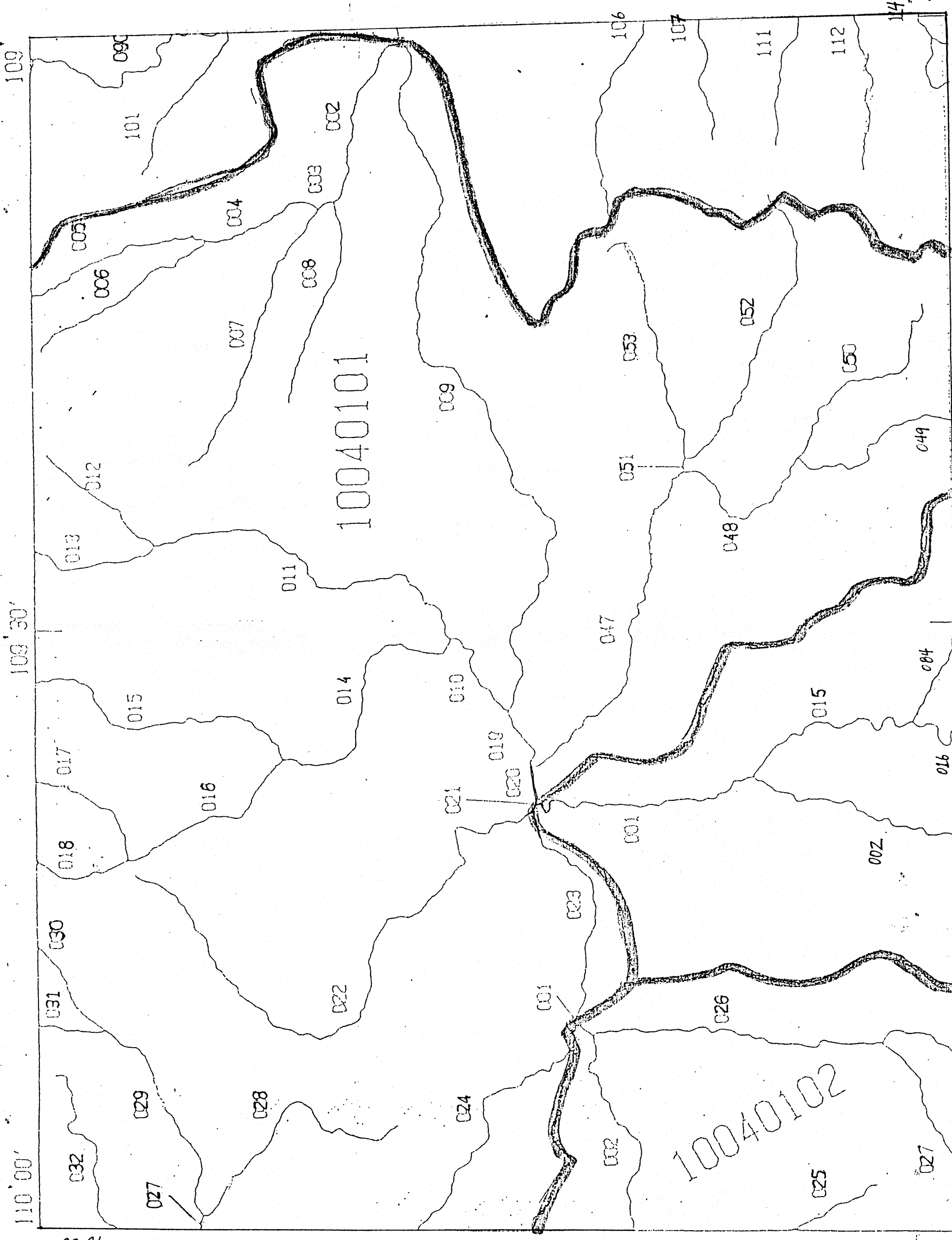
WIBAUX



46° 30' / 104° 00'

46° 30'

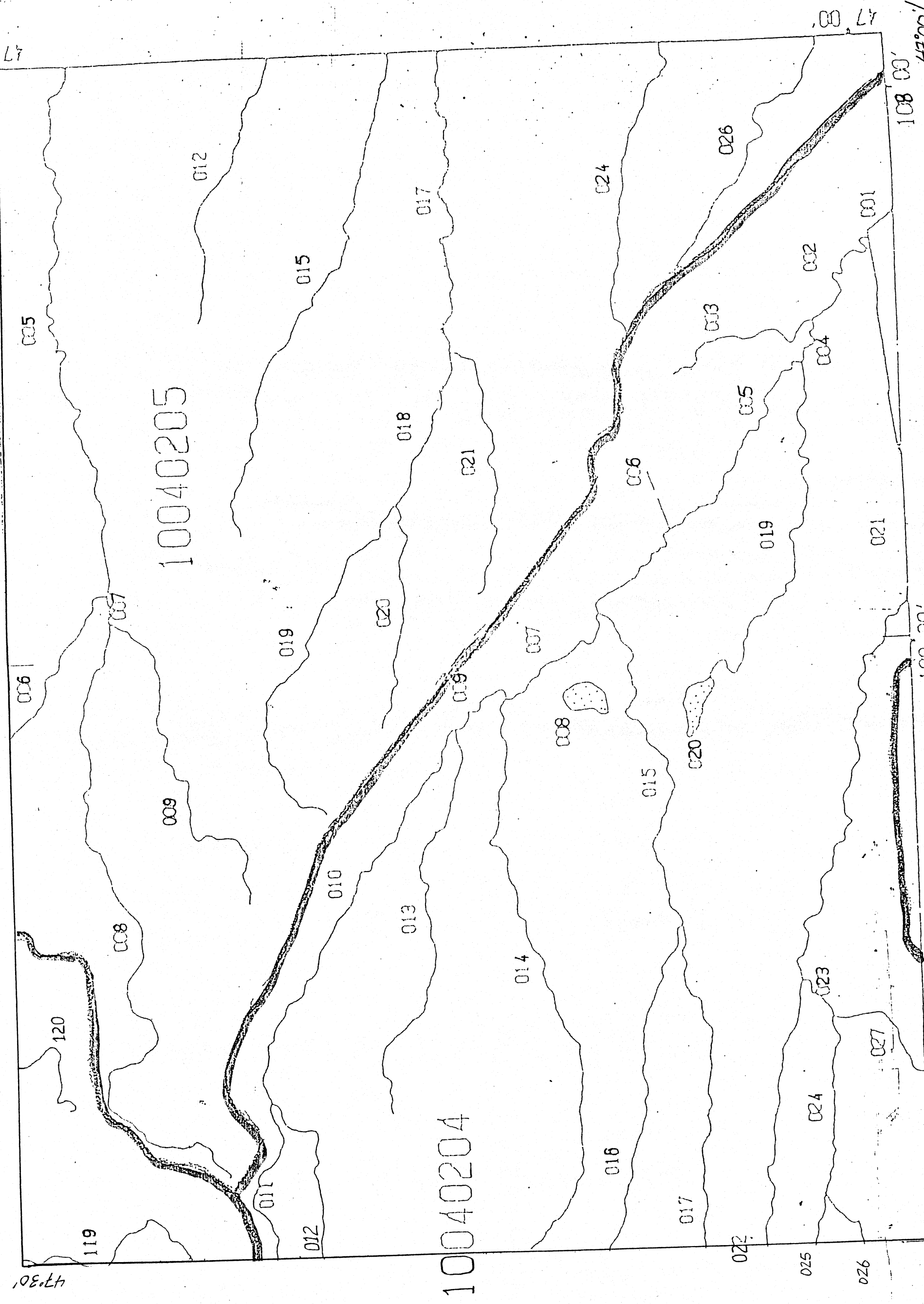
WINNIFRED



47°30'109°00'

48°00'

WINNETT



47.30'

10040204

10040205

47 30'

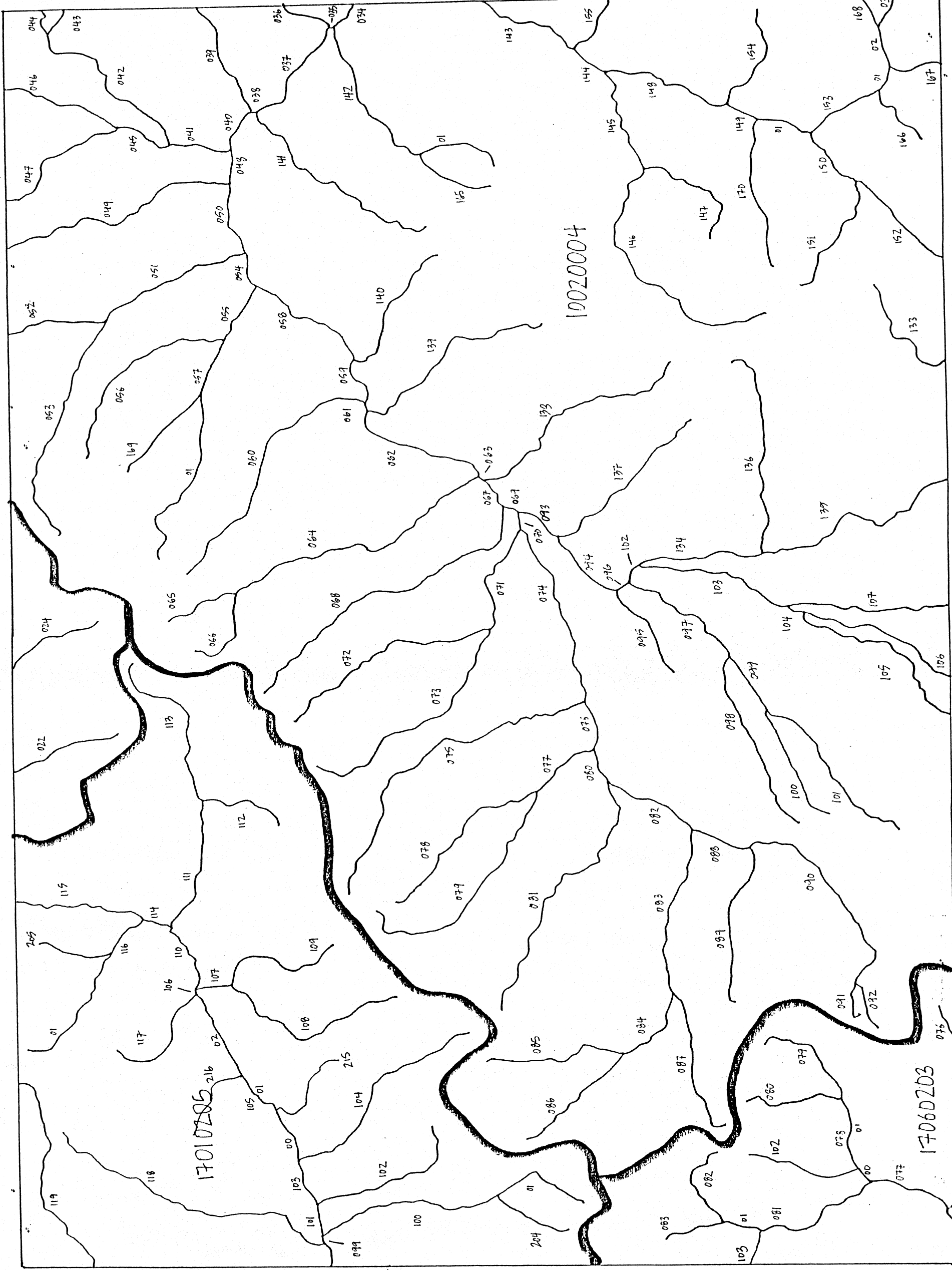
108 00'

108 30'

108 00'

47 30'

WISDOM



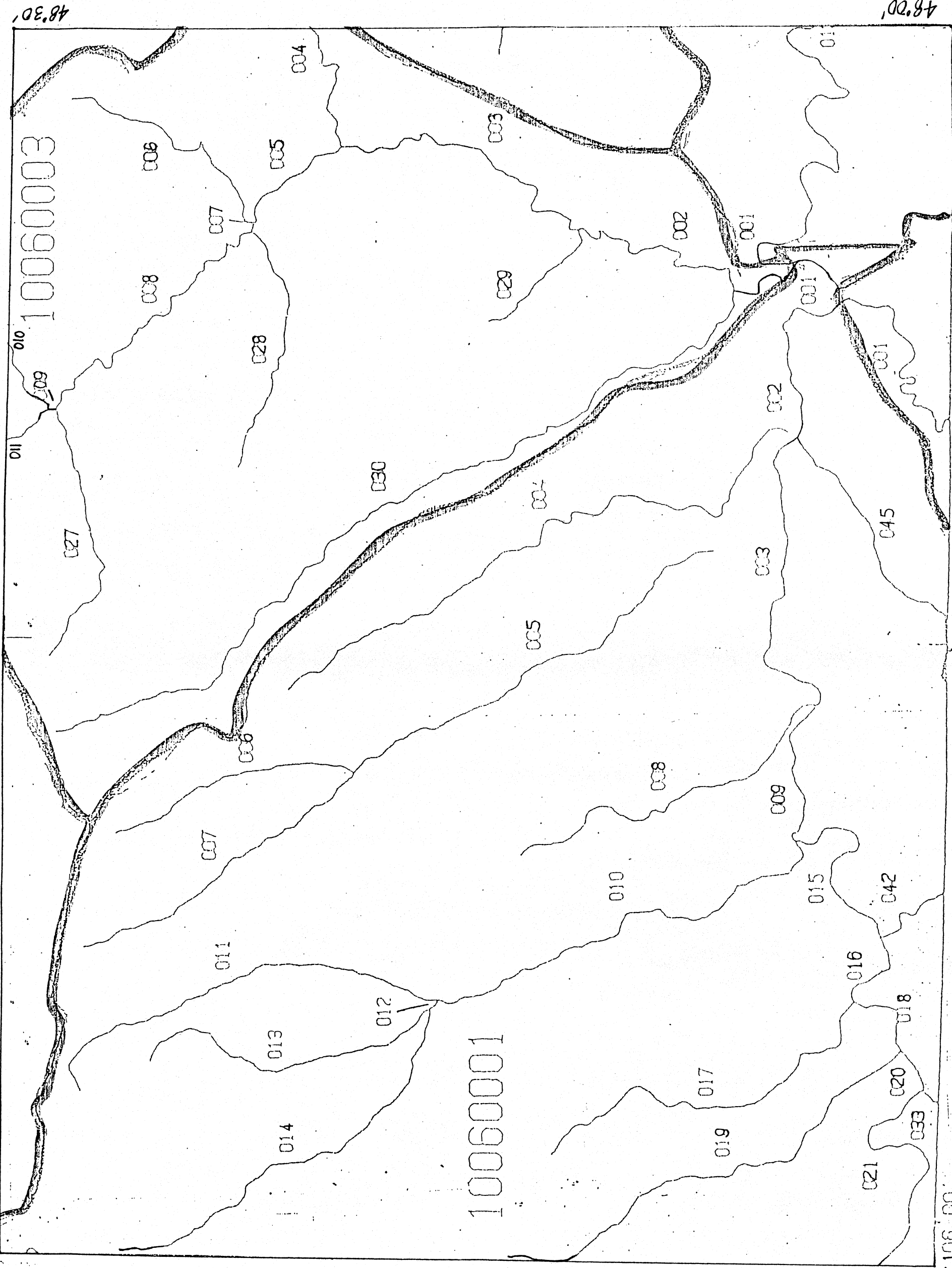
45°30'113"00

17010285

10020004

17060203

WOLF POINT

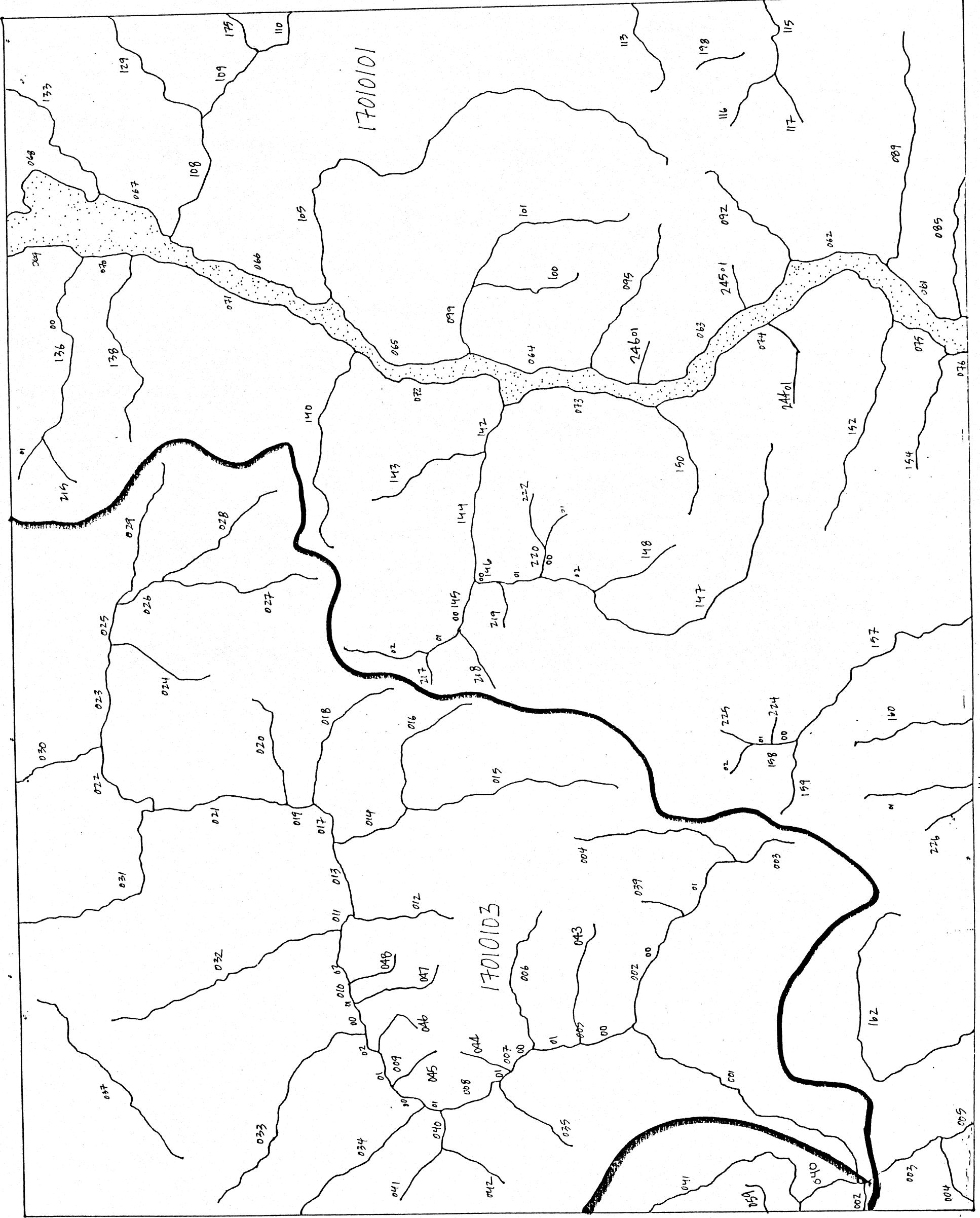


48°00' / 105°00'

106°00'

105°30'

YAAK RIVER



11.25.11.5000

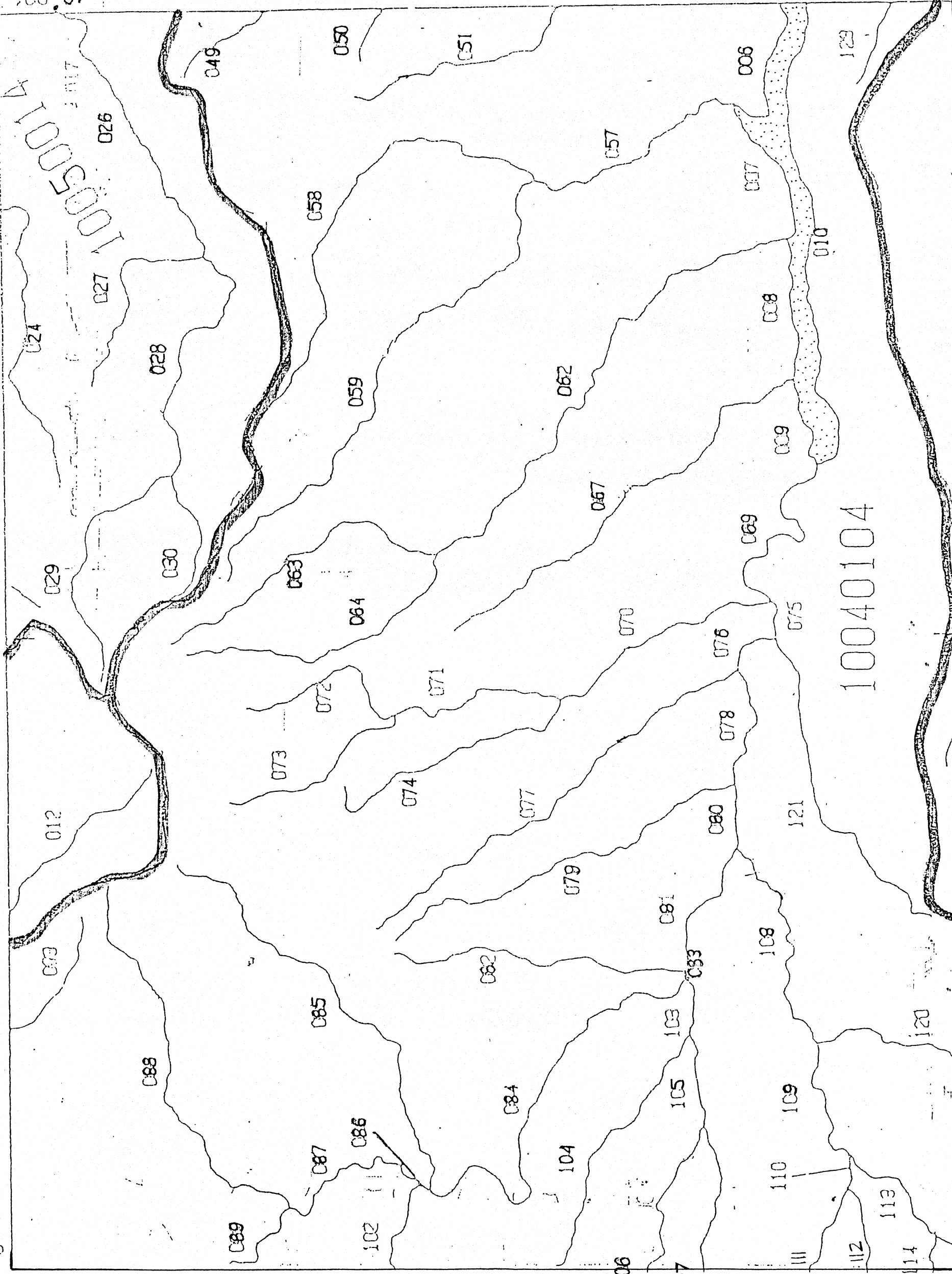
161

164

ZORTMAN

108° 00'

109° 30'



100500104

10040104

48° 00'

30

47° 30' / 108° 00'