

U.S. ENVIRONMENTAL PROTECTION AGENCY

RIVER REACH FILE

HYDROLOGIC SEGMENT PLOTS

WASHINGTON

JANUARY 1994

THESE PLOT BOOKS REPRESENT THE MODIFIED EPA RIVER REACH SYSTEM (1:250,000 SCALE) CURRENTLY IN USE FOR THE REGIONAL NORTHWEST ENVIRONMENTAL DATABASE.

CHANGES MADE BY THE NORTHWEST POWER PLANNING COUNCIL ON THE ORIGINAL EPA RIVER REACH SYSTEM REPRESENTED IN THIS BOOK INCLUDE ADDITIONAL REACHES, SPLIT ORIGINAL REACHES, AND, IN SOME CASES, MODIFIED OR DELETED ORIGINAL REACHES THAT WERE FOUND TO BE IN ERROR.

THE CHANGES MADE TO THE ORIGINAL EPA SYSTEM ARE HAND DRAWN IN THIS BOOK AND SHOULD NOT BE USED TO JUDGE SCALE, LENGTH, OR HYDROLOGIC ACCURACY OF THE ADDED OR MODIFIED REACHES.

Questions about the derivation and production of these plot books should be directed to Duane Anderson at the
Pacific States Marine Fisheries Commission
(503) 650-5400

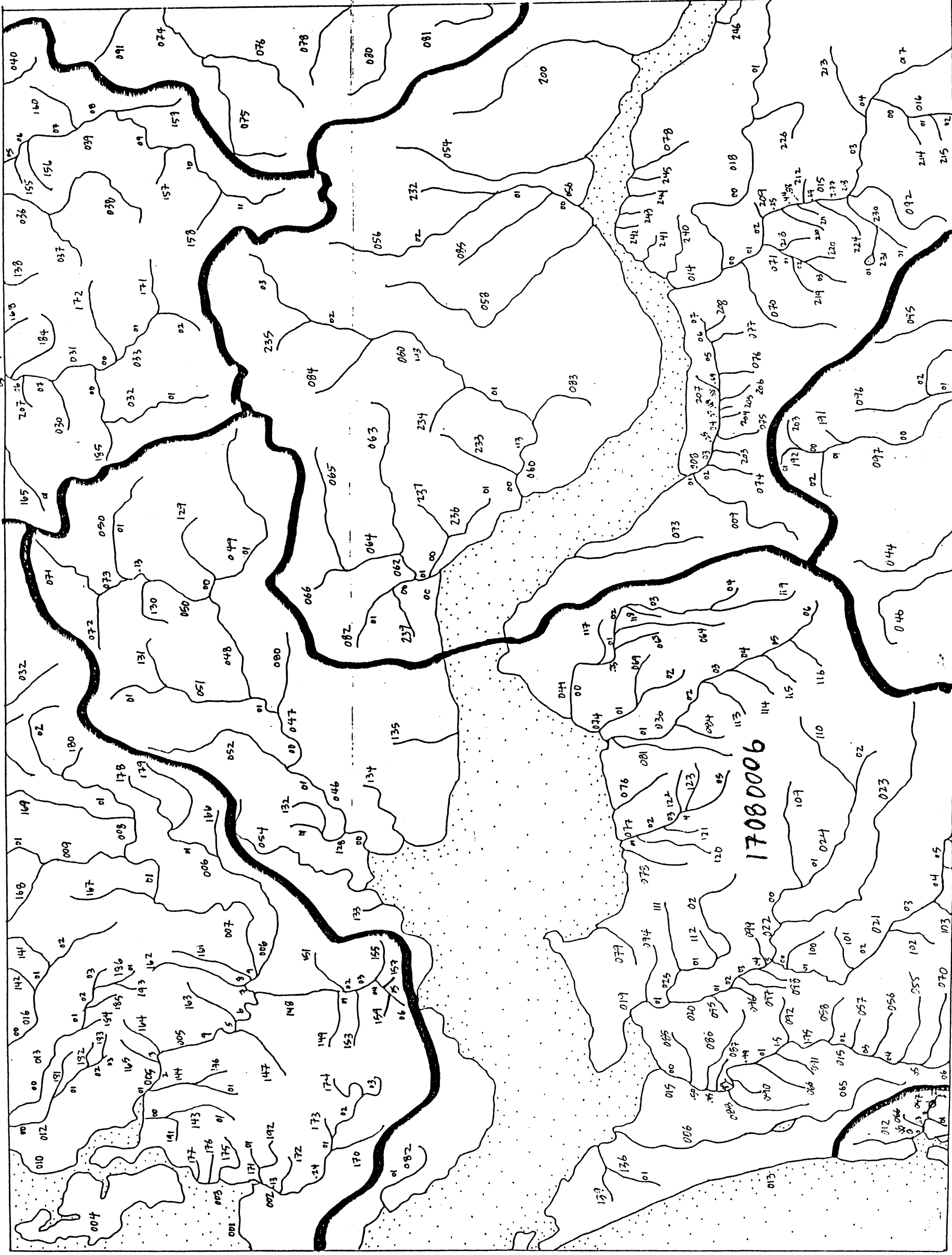
ASTORIA

17100103

17100106

17080005

17080003

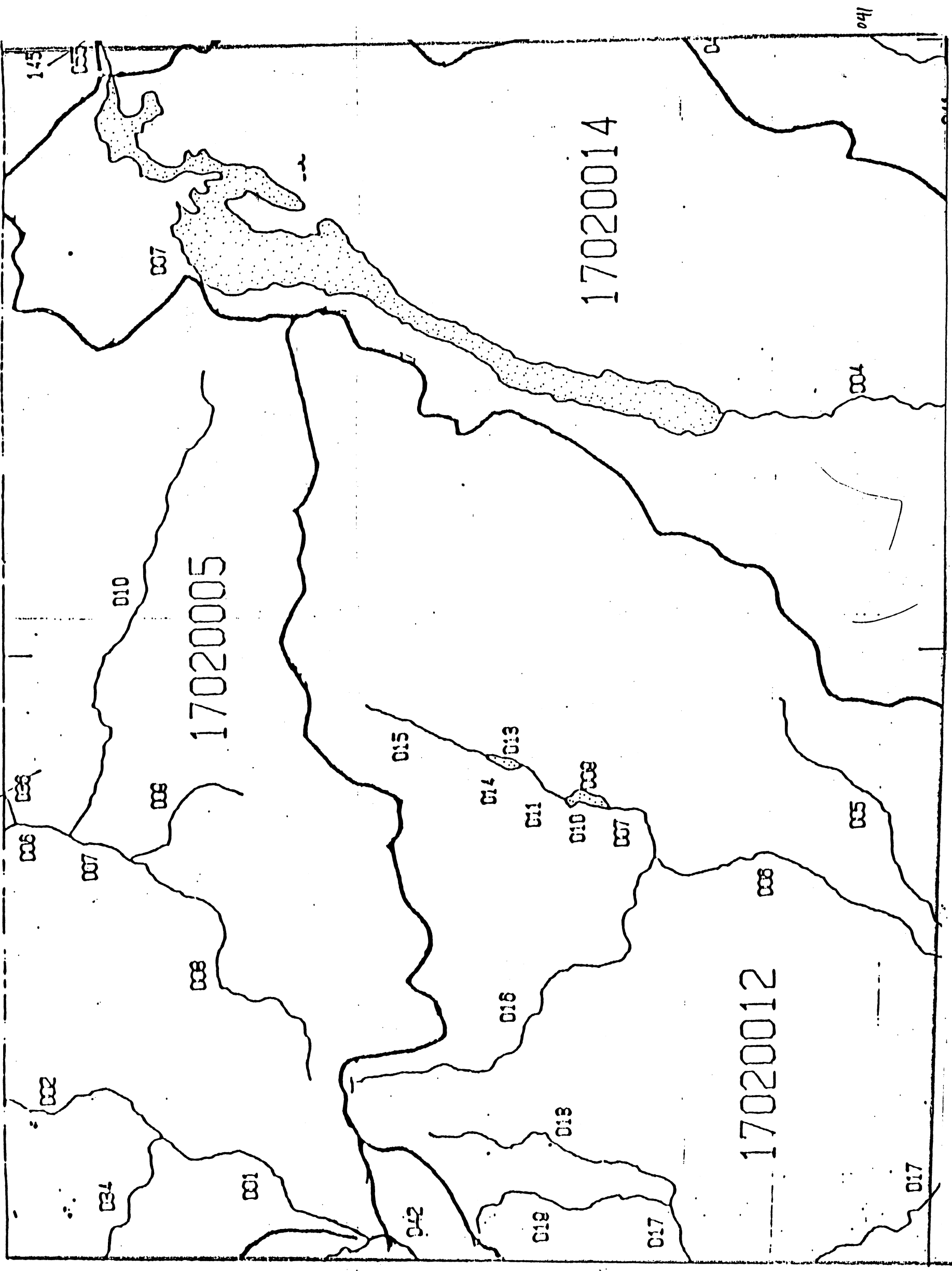


17100202

17100201

46°00' / 123°00'

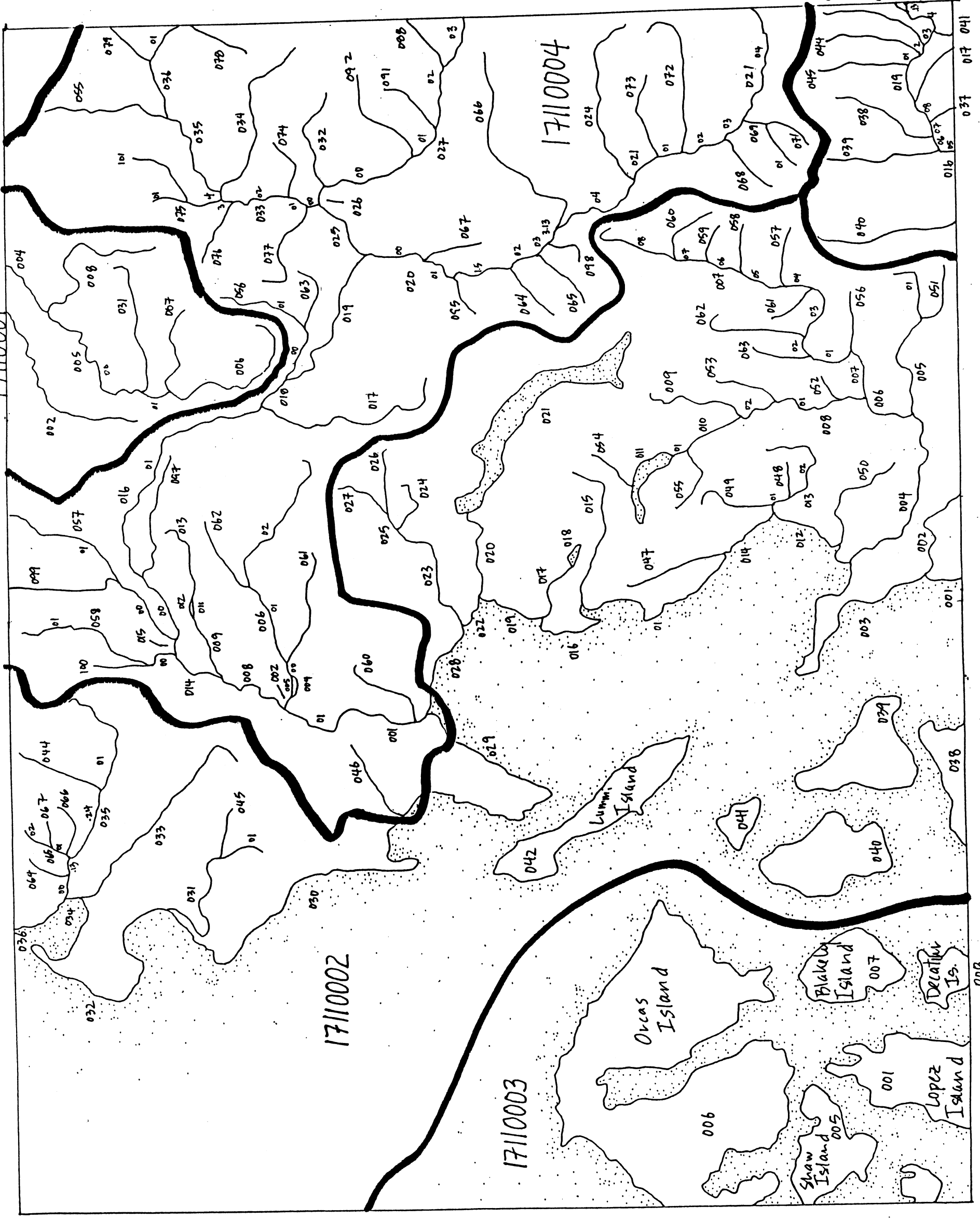
BANKS LAKE



47°30' / 119°00'

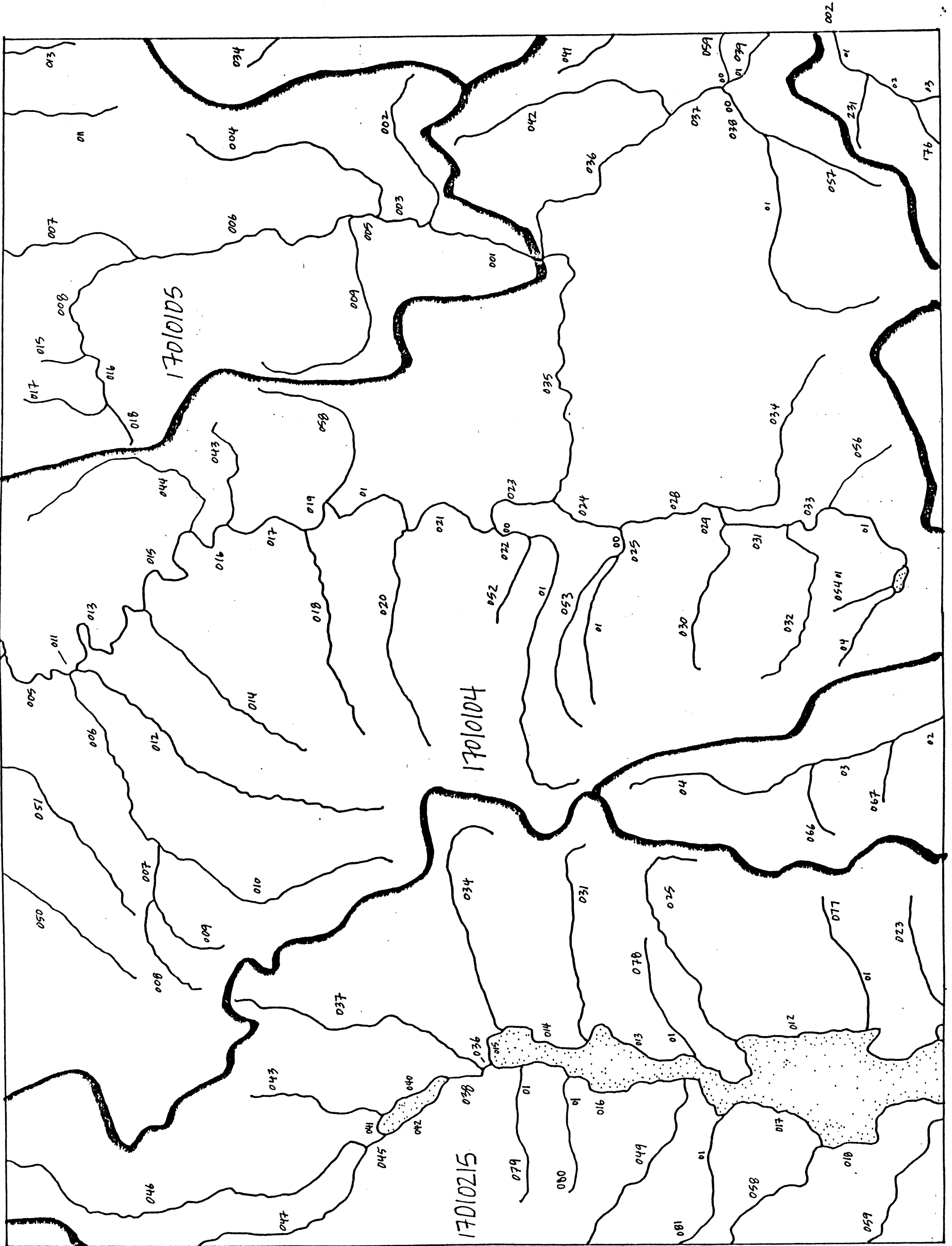
BELLINGHAM

17110001



48°30'122°00'

BONNERS FERRY

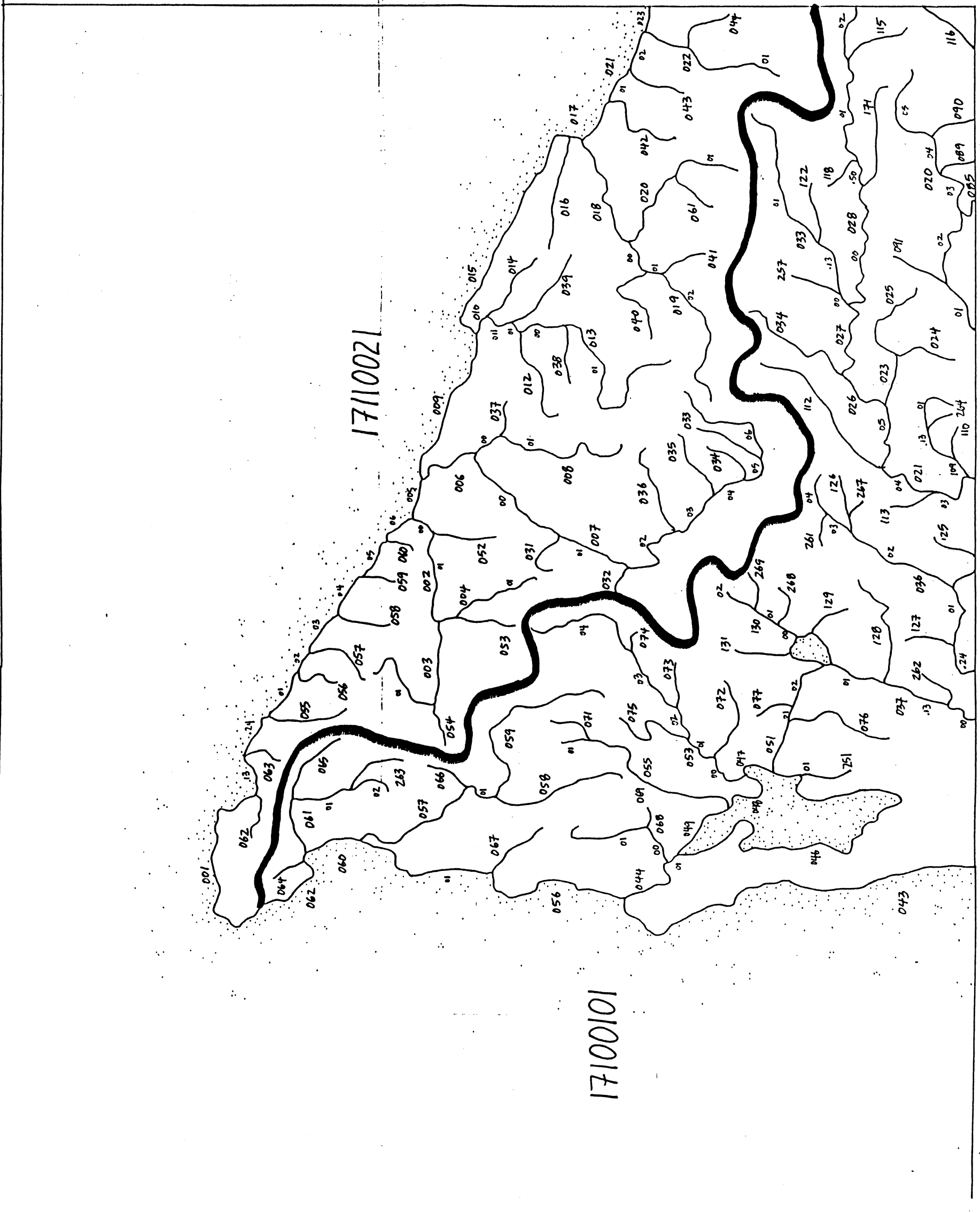


046

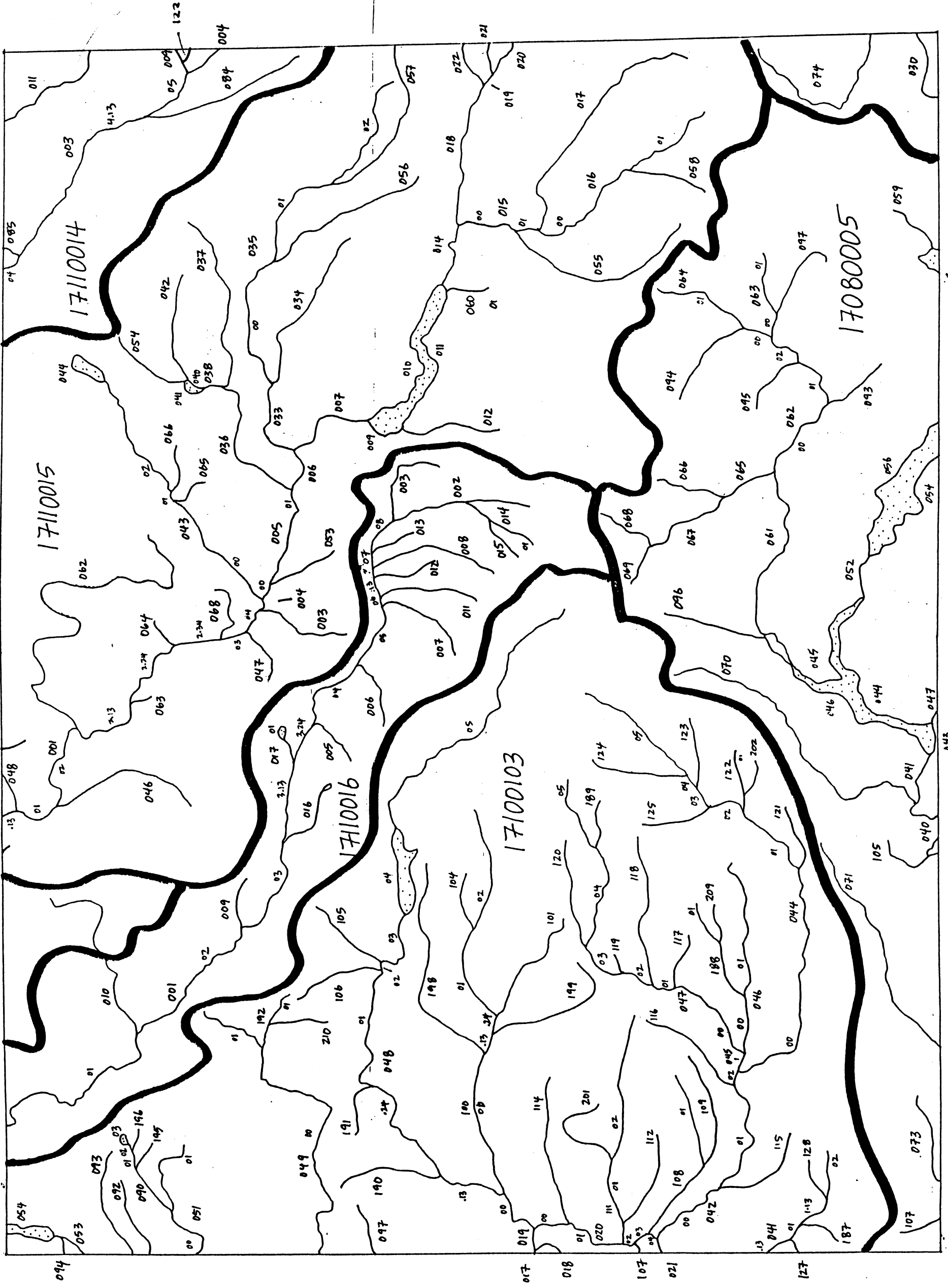
48°30'116"00'

CAPE FLATTERY

48°00'124°00'

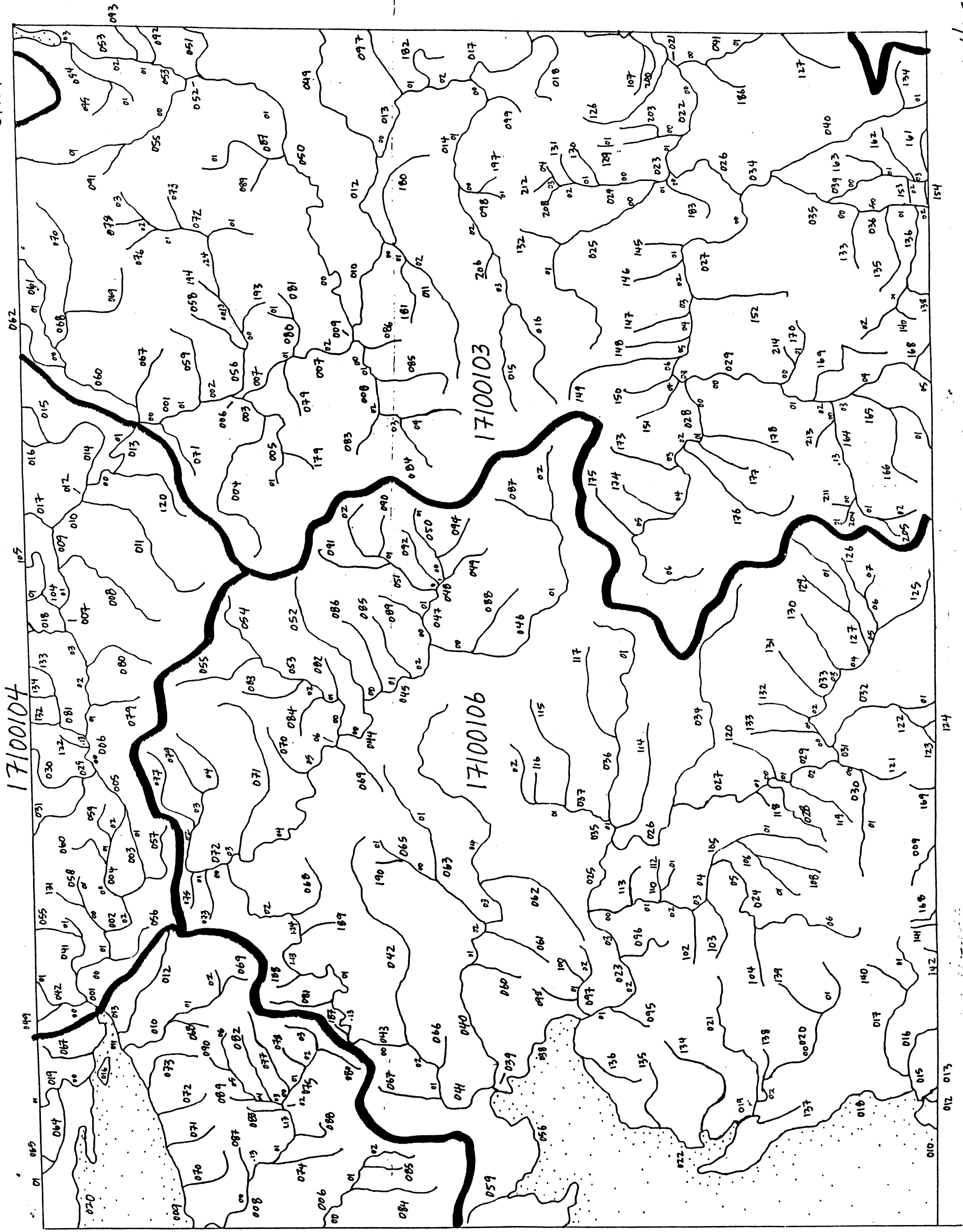


CENTRALIA

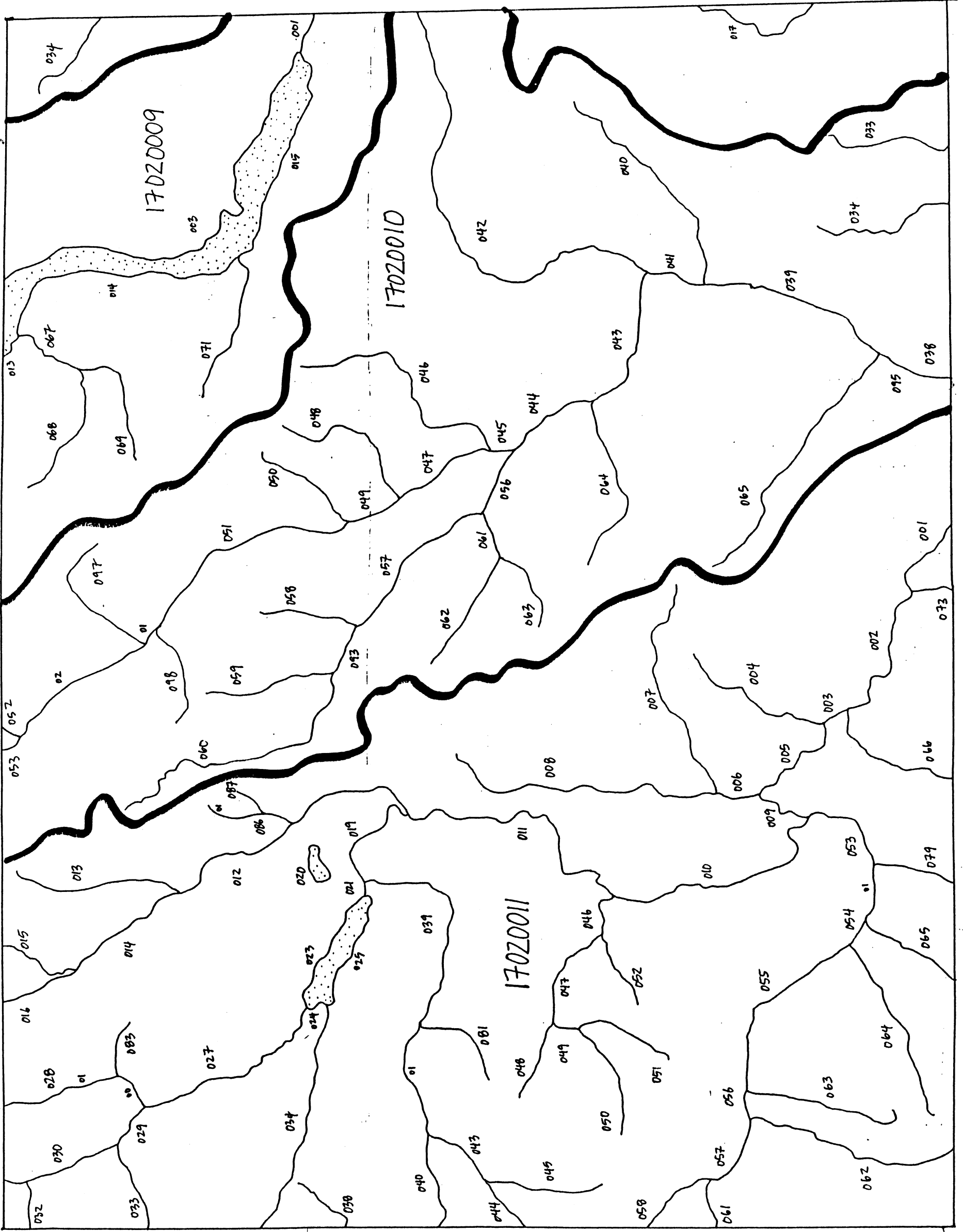


46°30' / 122°00'

CHEHALIS RIVER

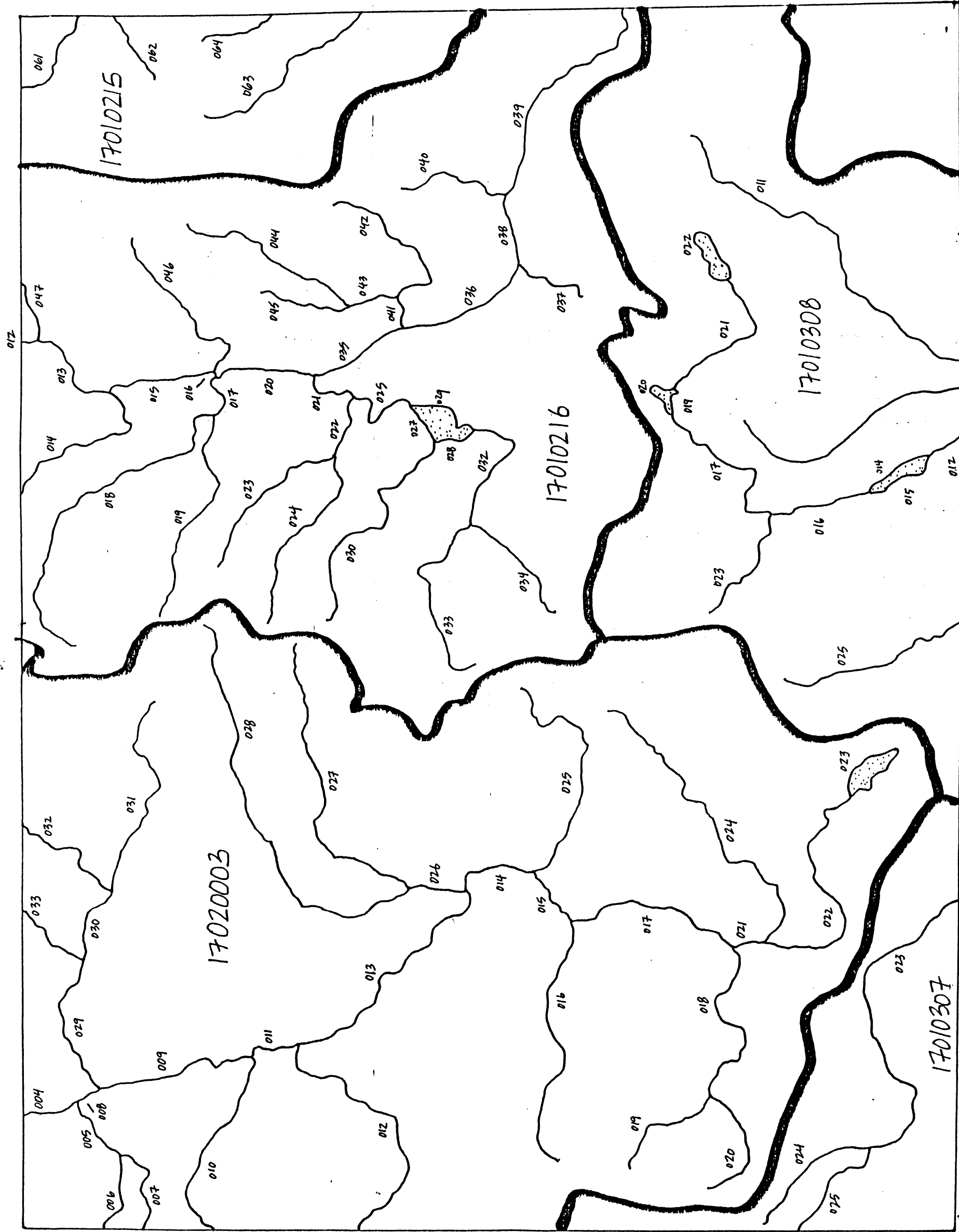


CHELAN



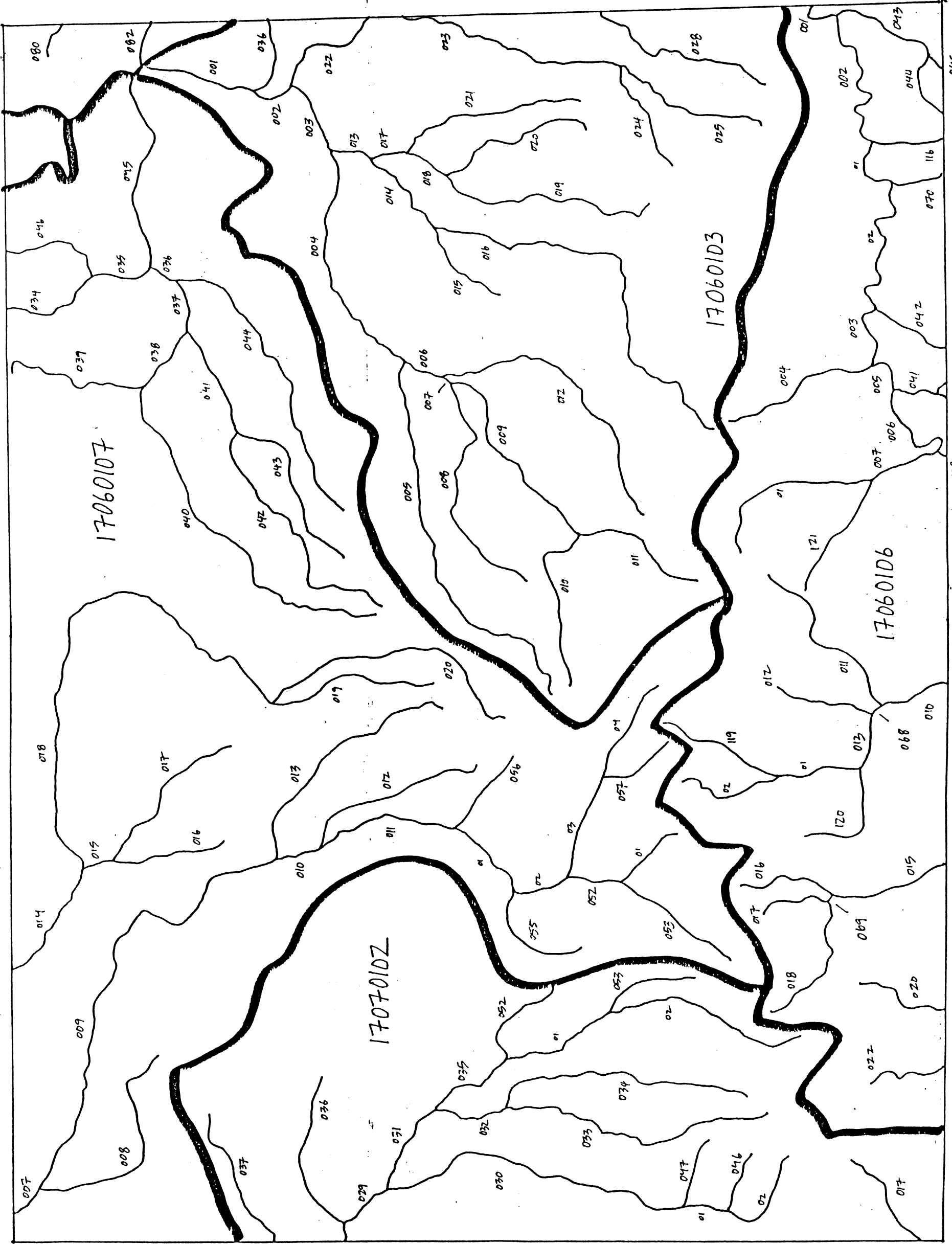
47°30'120°00'

CHEWELAH



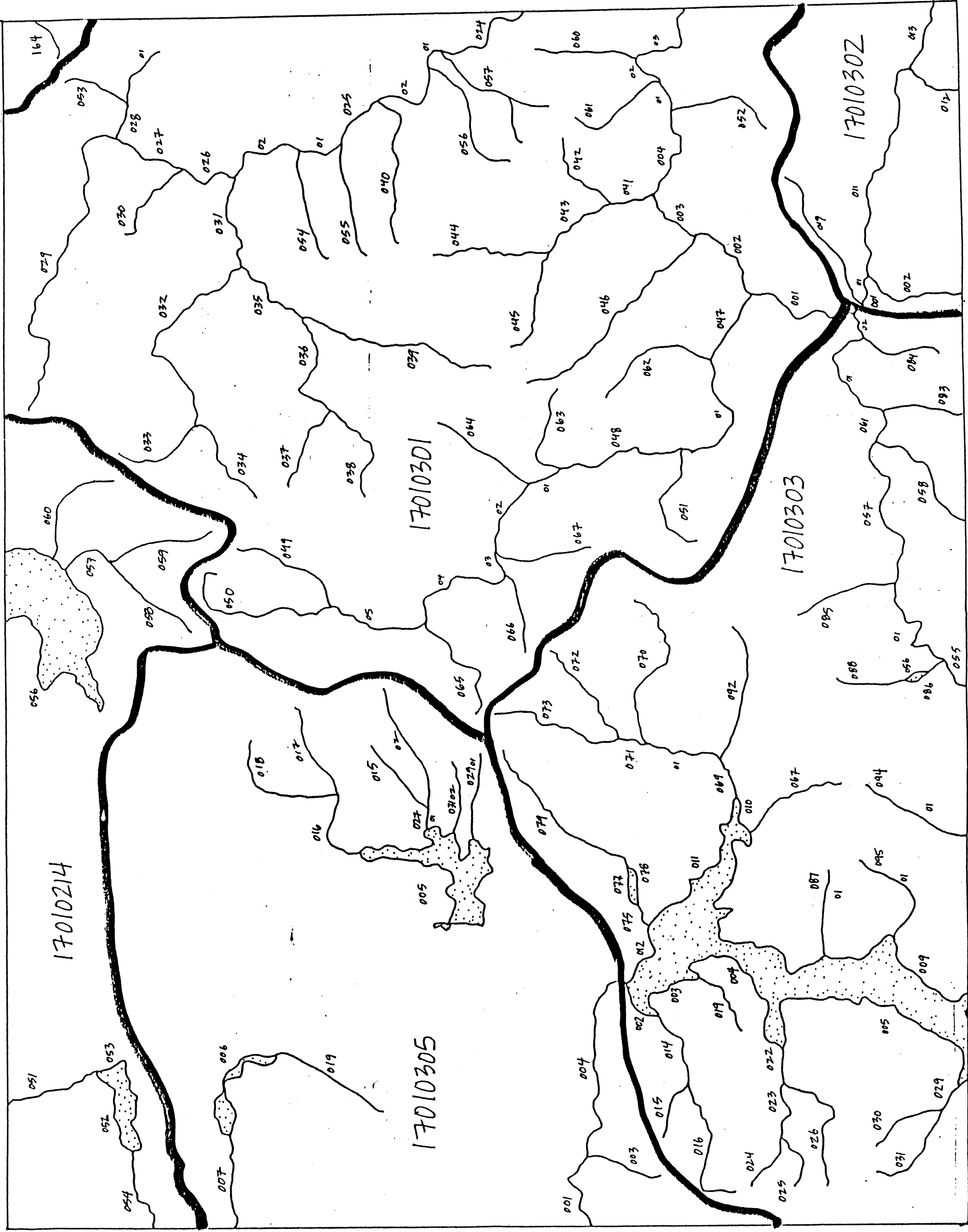
48°00'117°00'

CLARKSTON



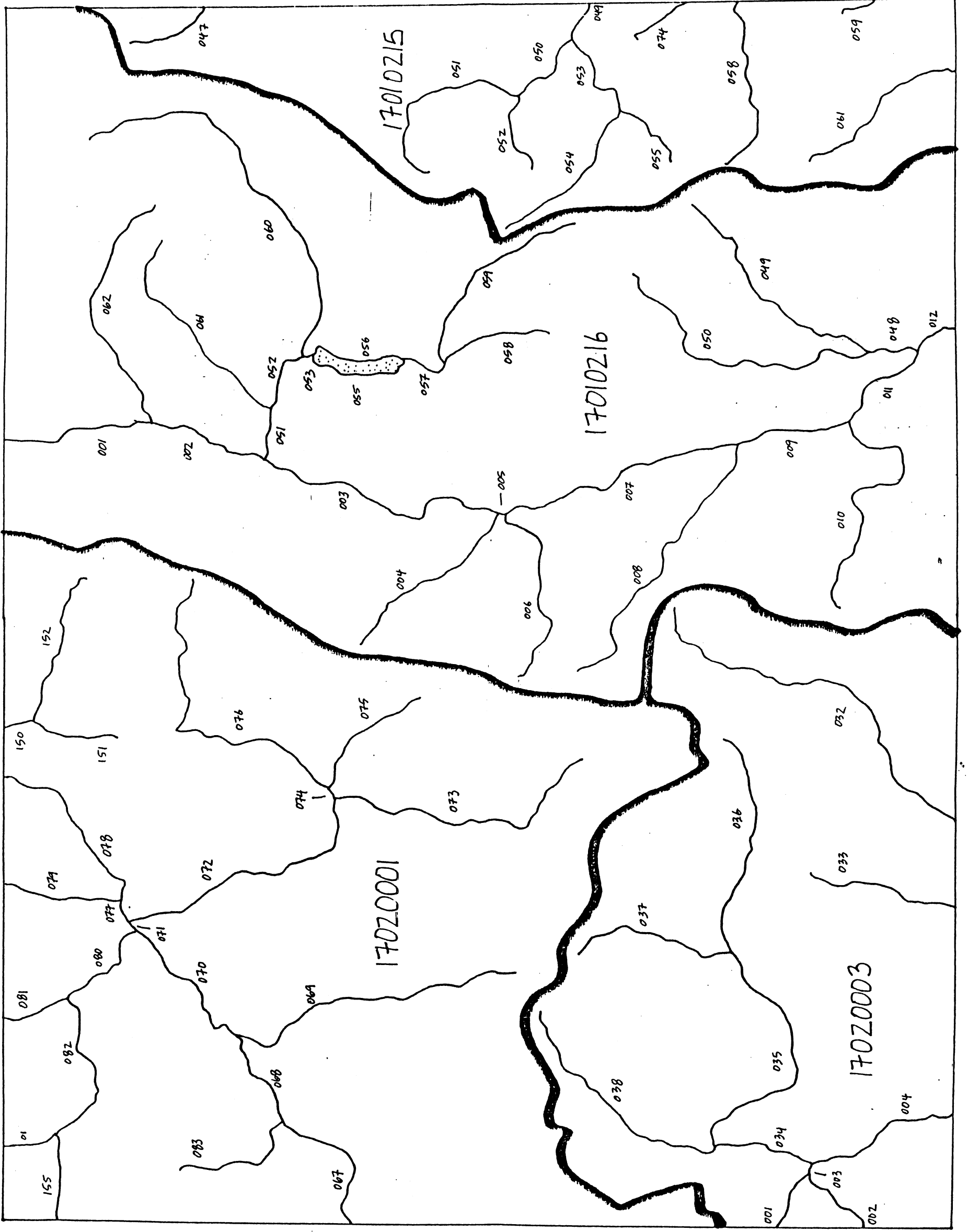
46°00'117.00"

COEUR D'ALENE



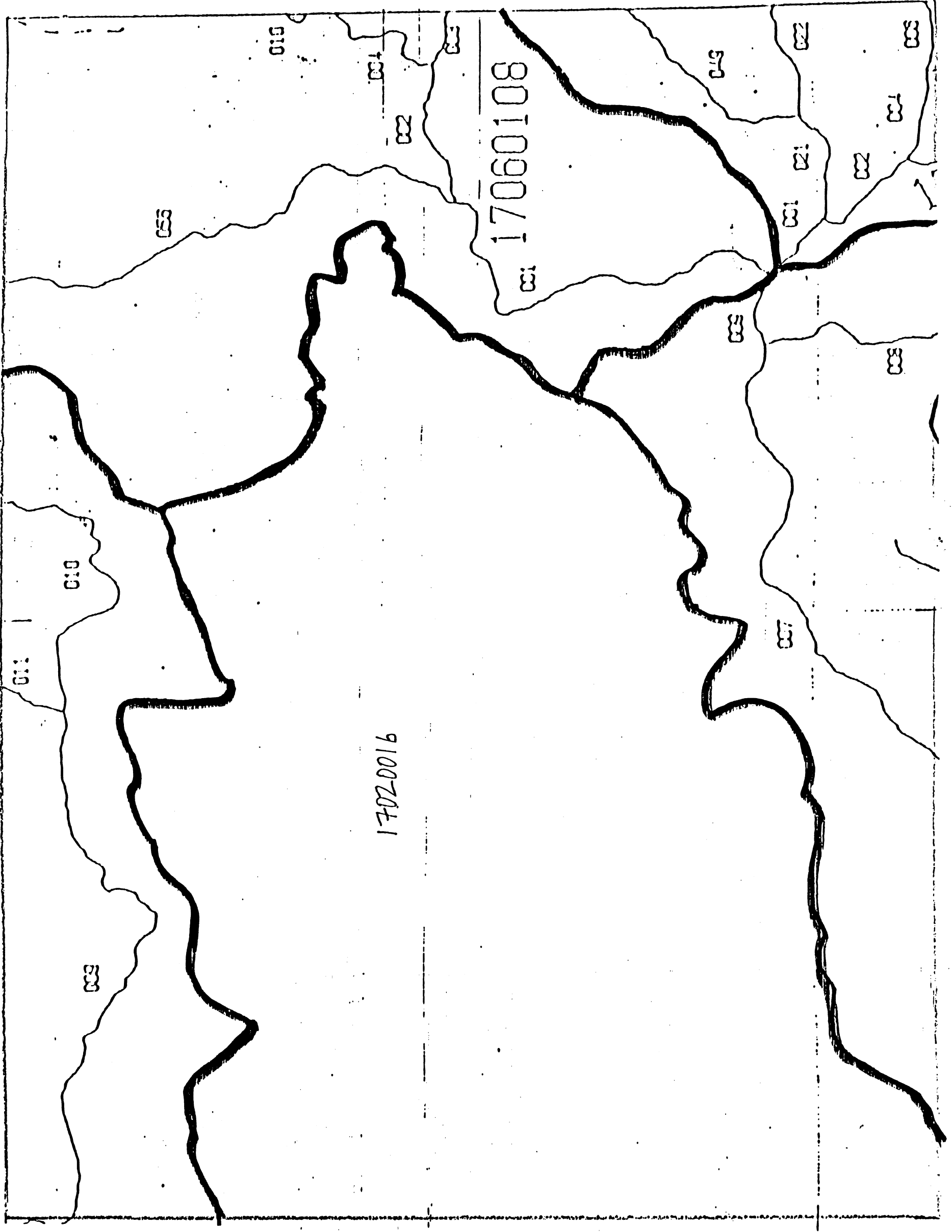
47°30'116"00

COLVILLE



48°30' / 117°00'

CONNELL



1702-0016

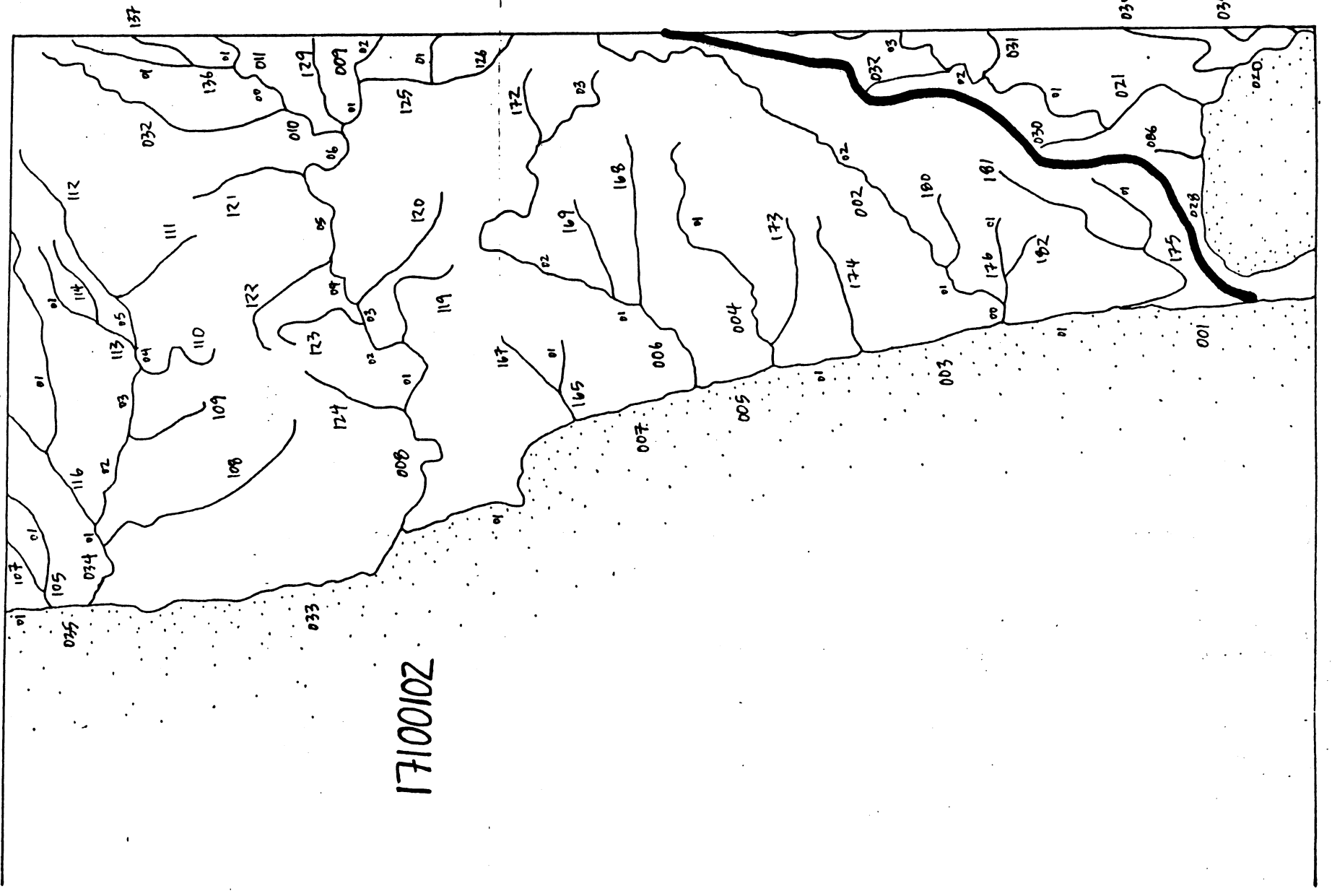
801060108

46°30'118"00'

COPALIS BEACH

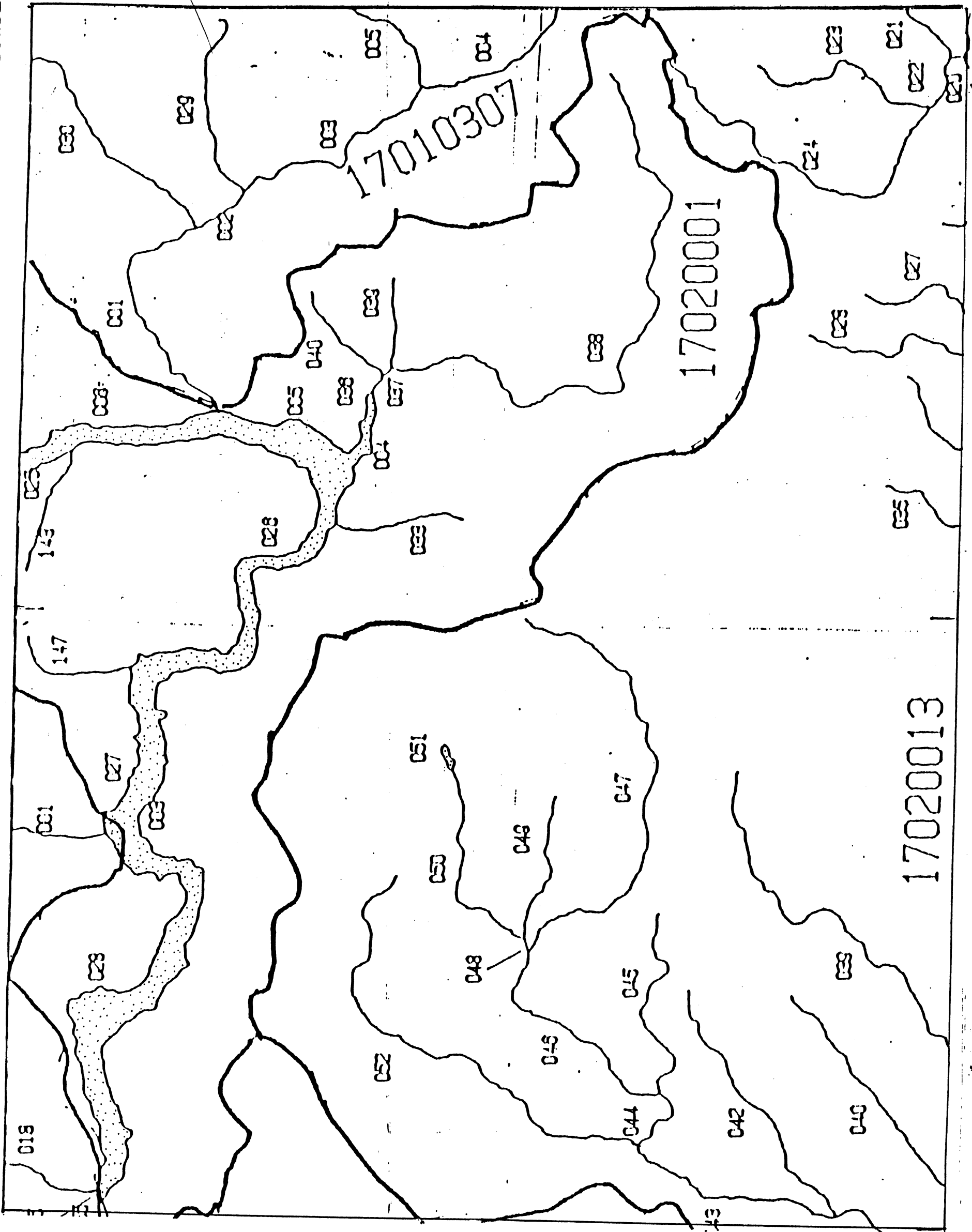
17100105

47°00'124"00'



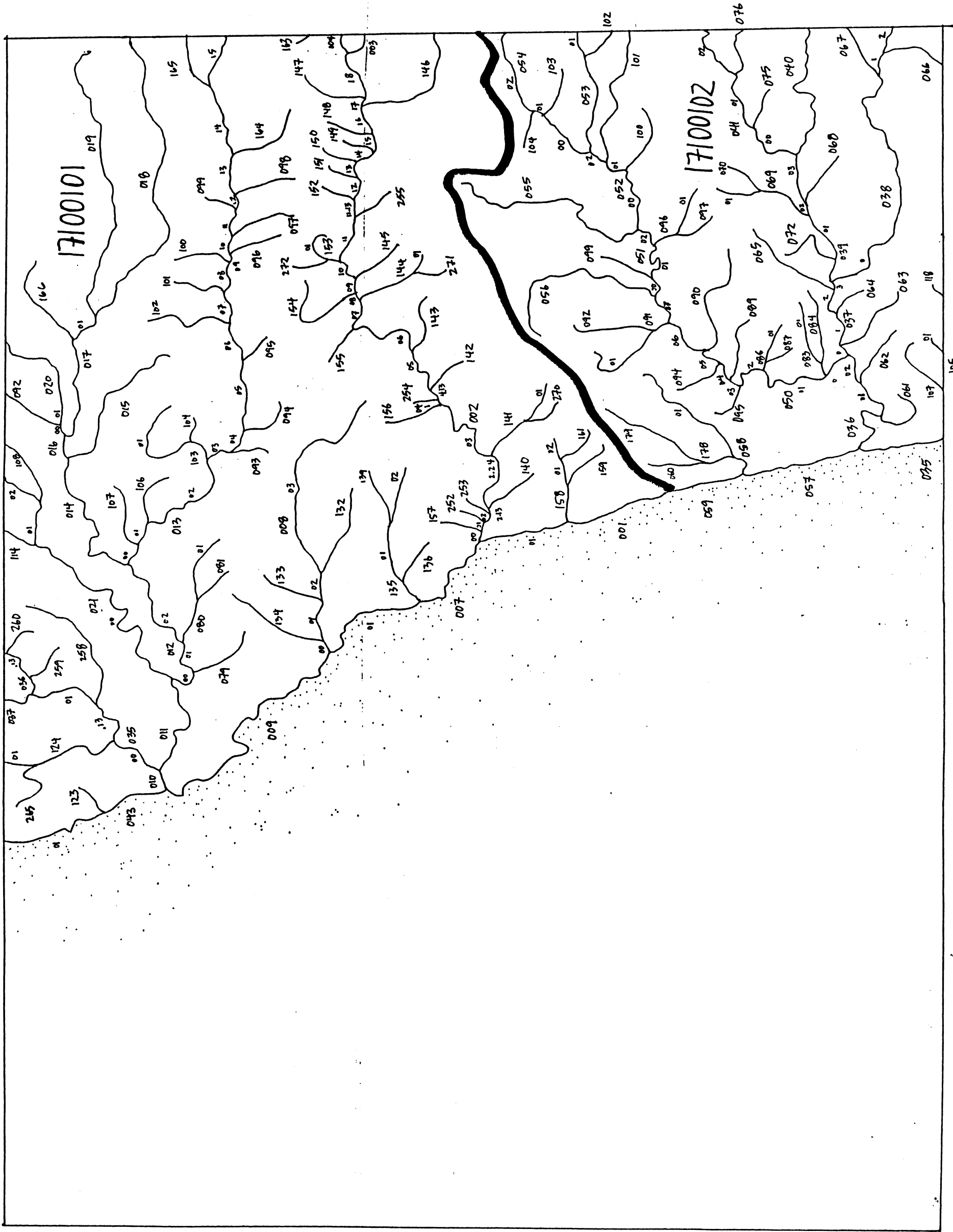
17100102

COULEE DAM



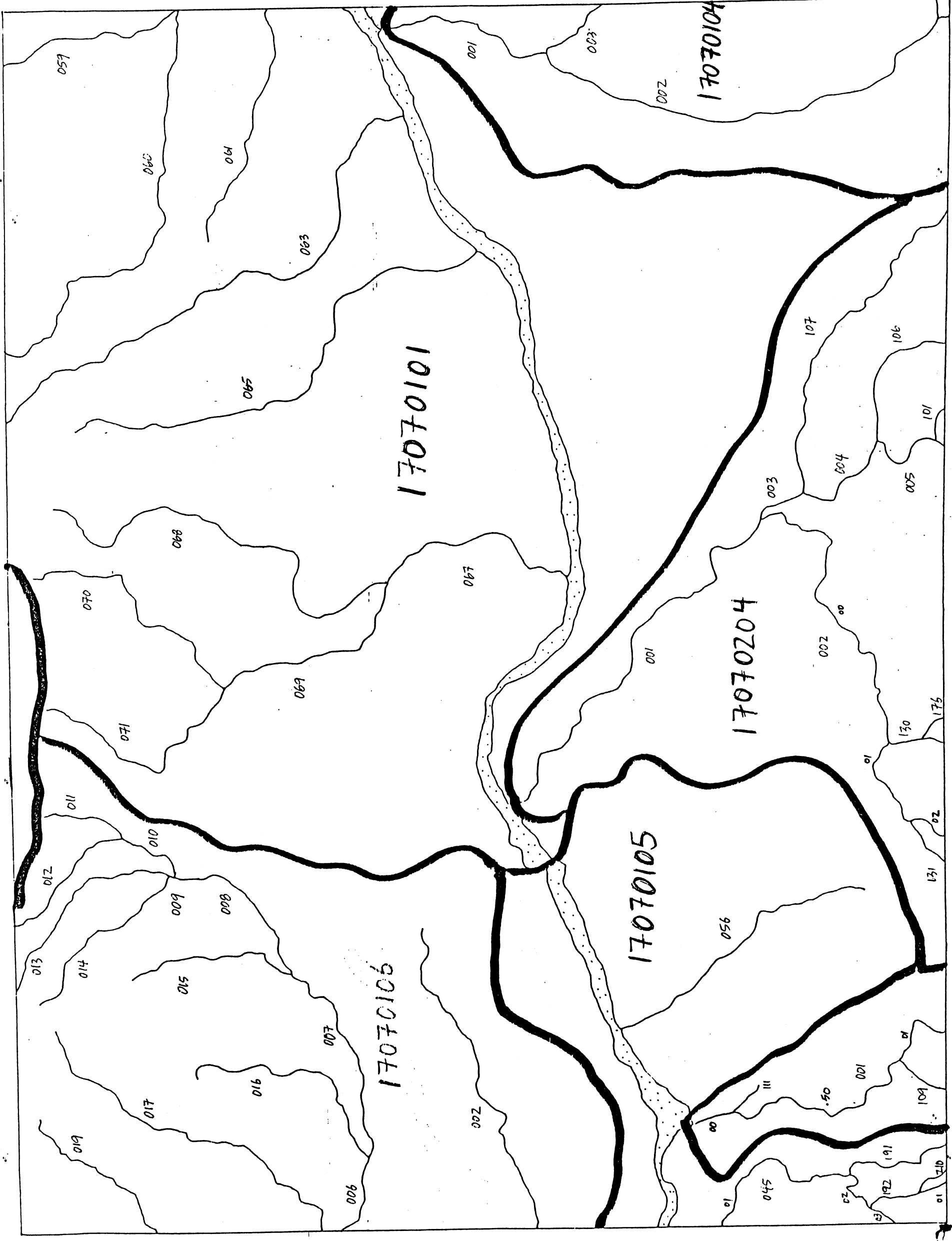
47°30'118°00'

FORKS



47°30'124'00'

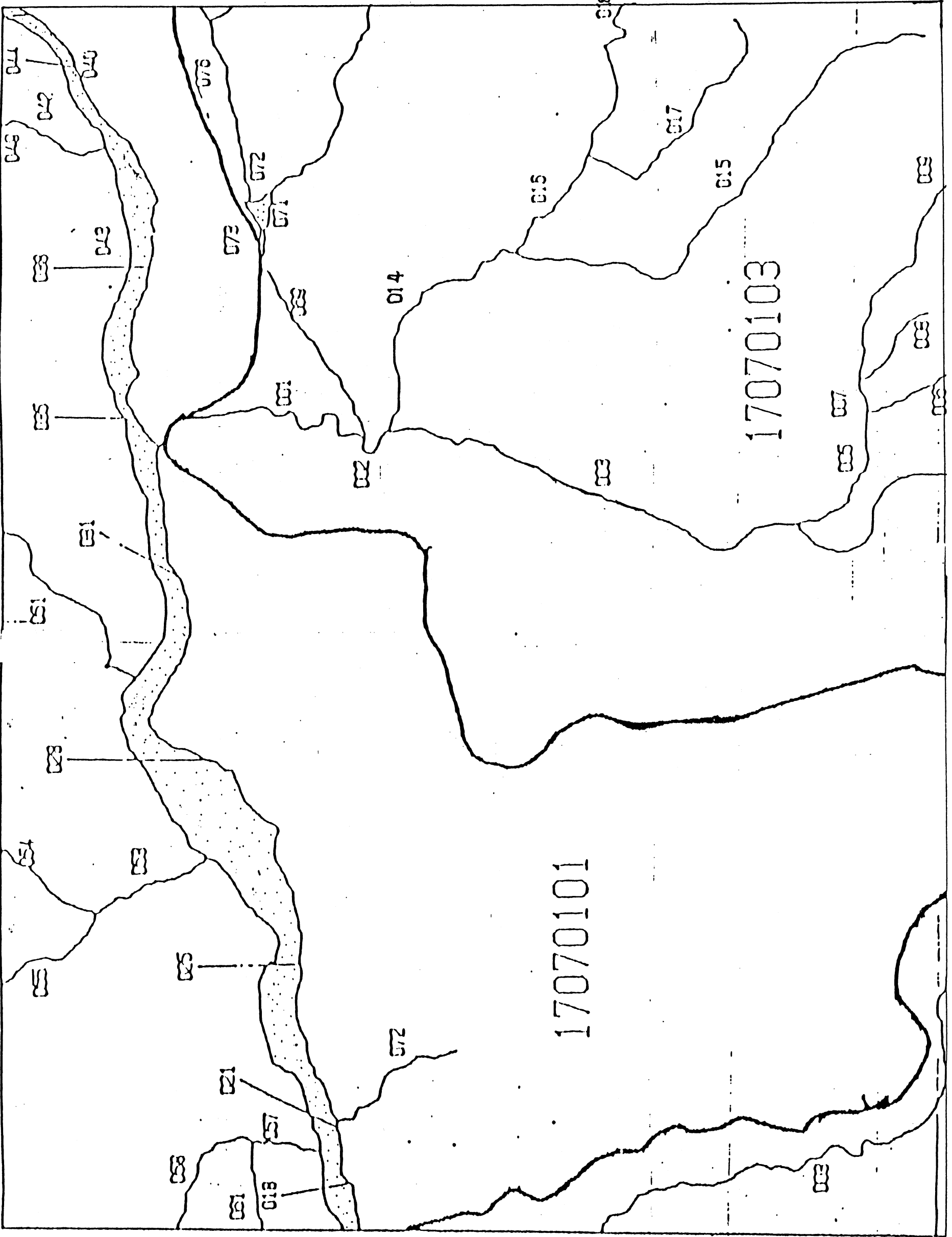
GOLDENDALE



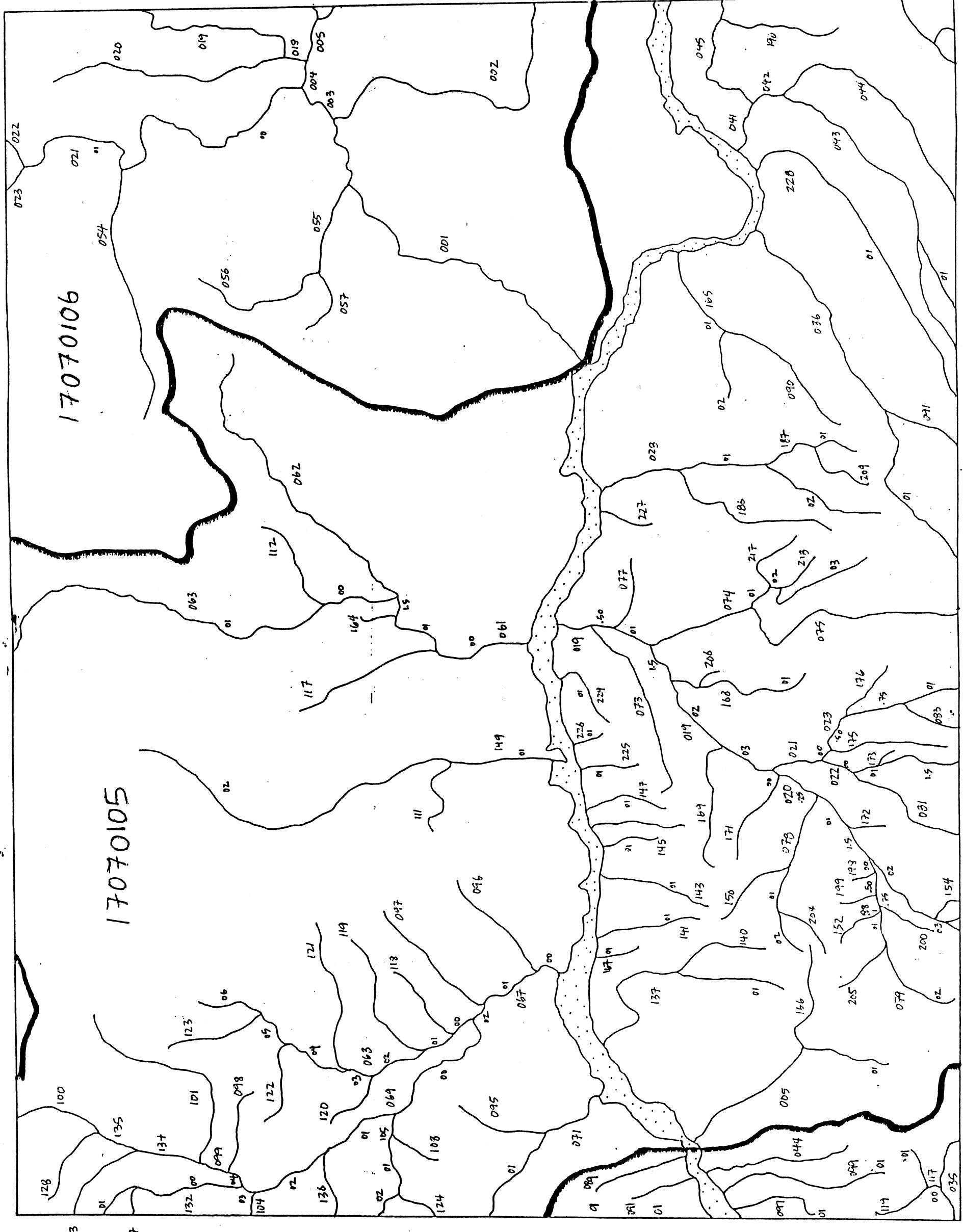
17070306

45'30" / 120'00"

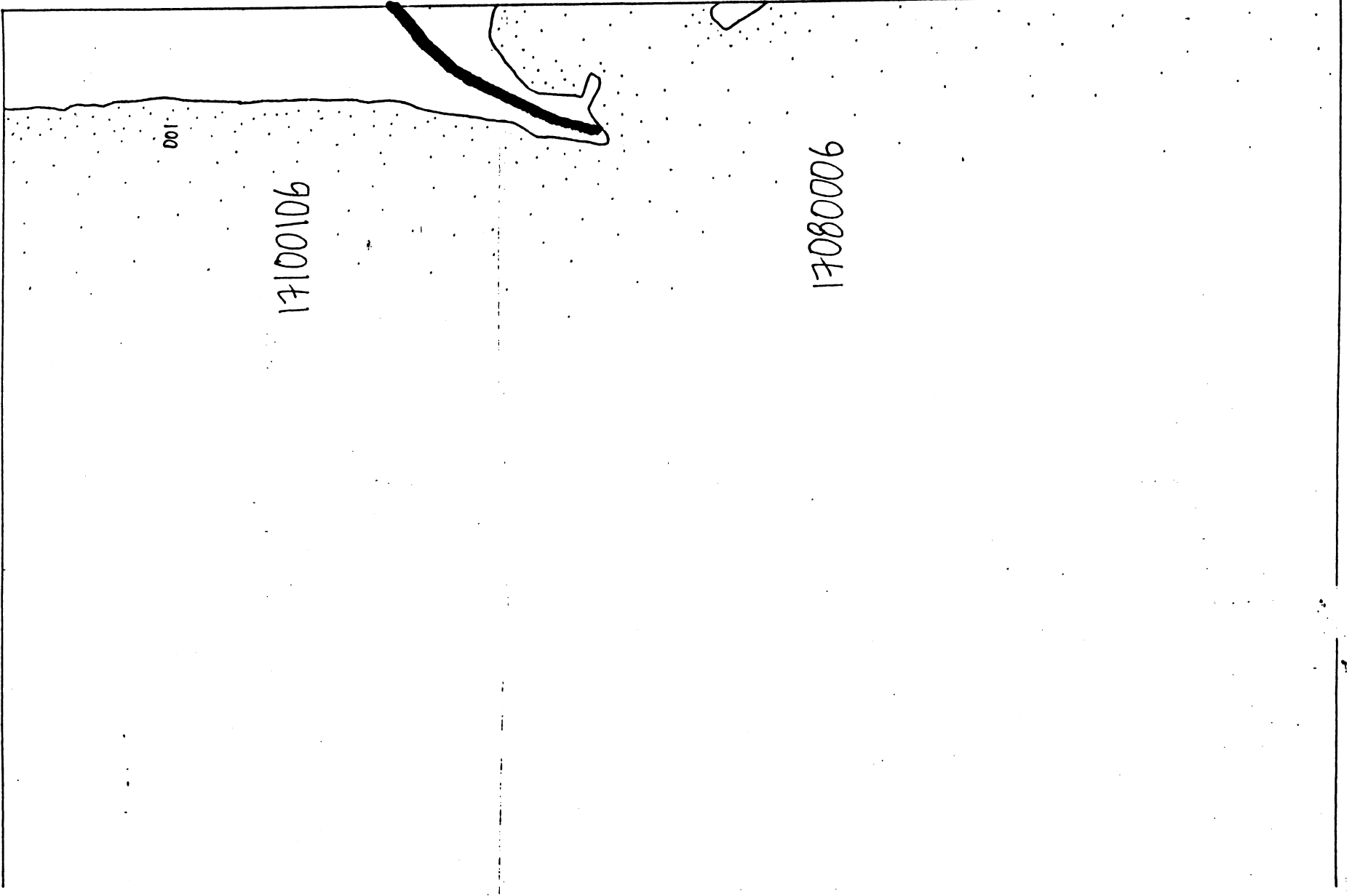
HERMISTON



45°30'119.00'



ILWACO



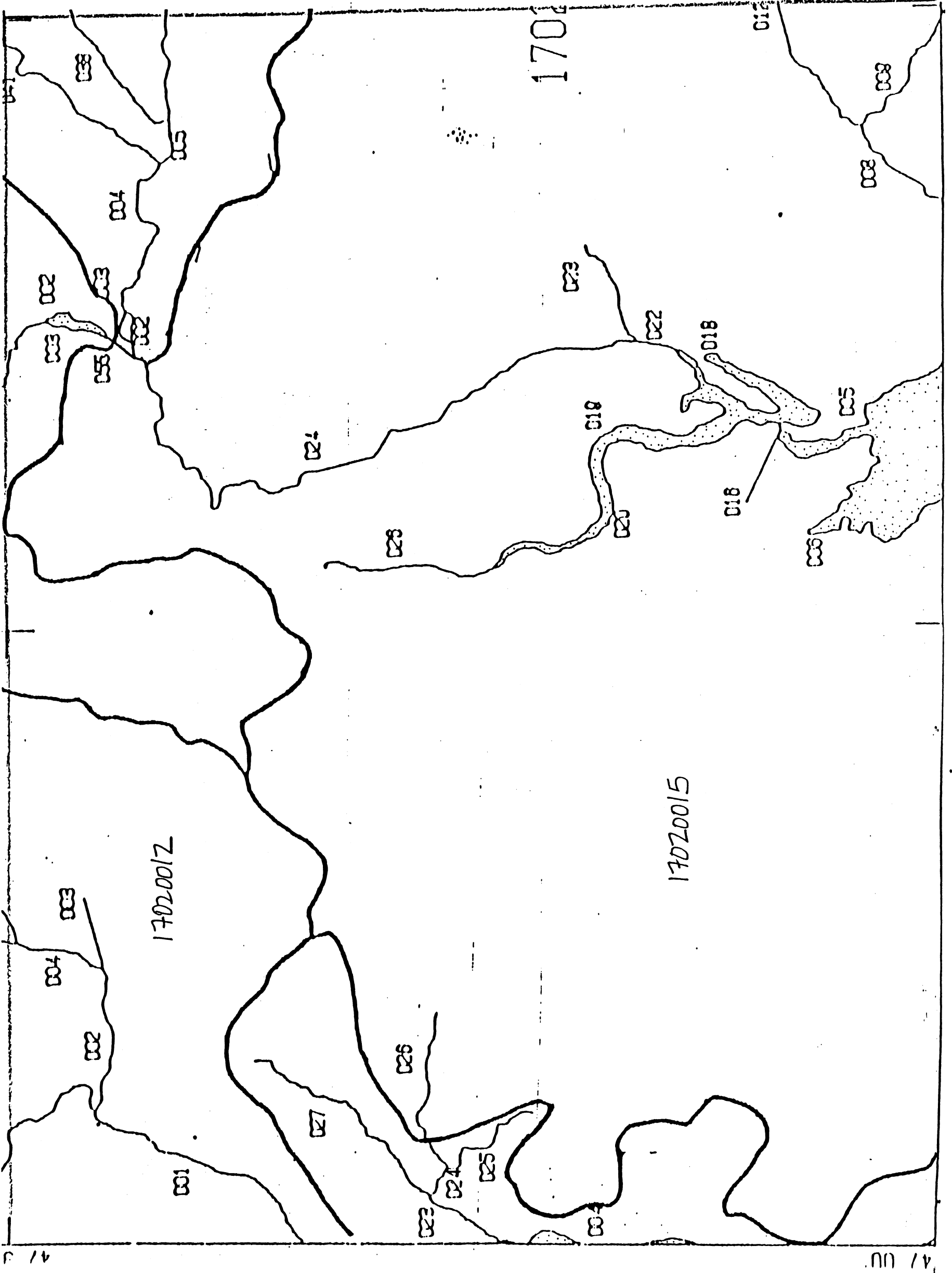
100

17100106

17080006

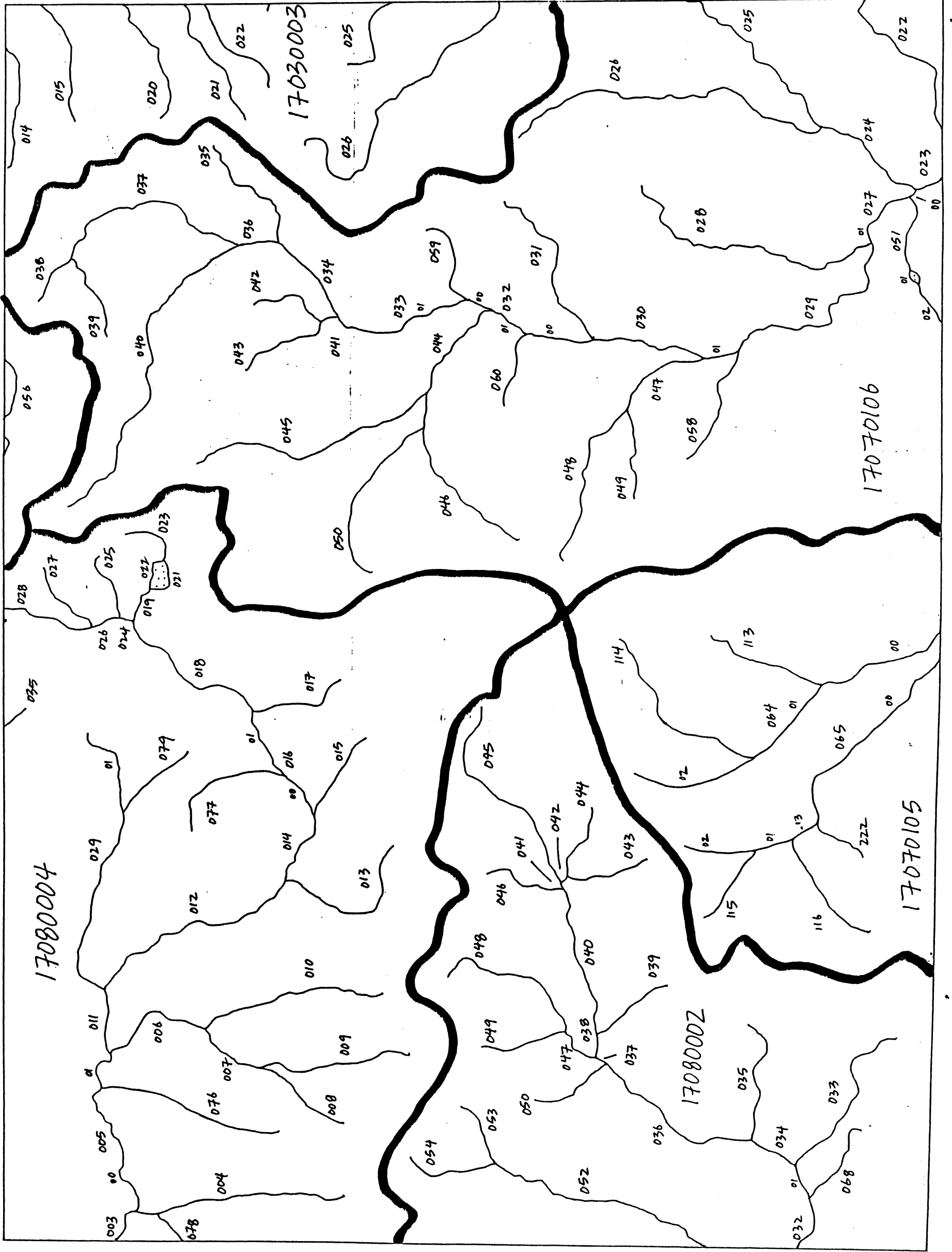
46'00" / 124'00"

MOSES LAKE



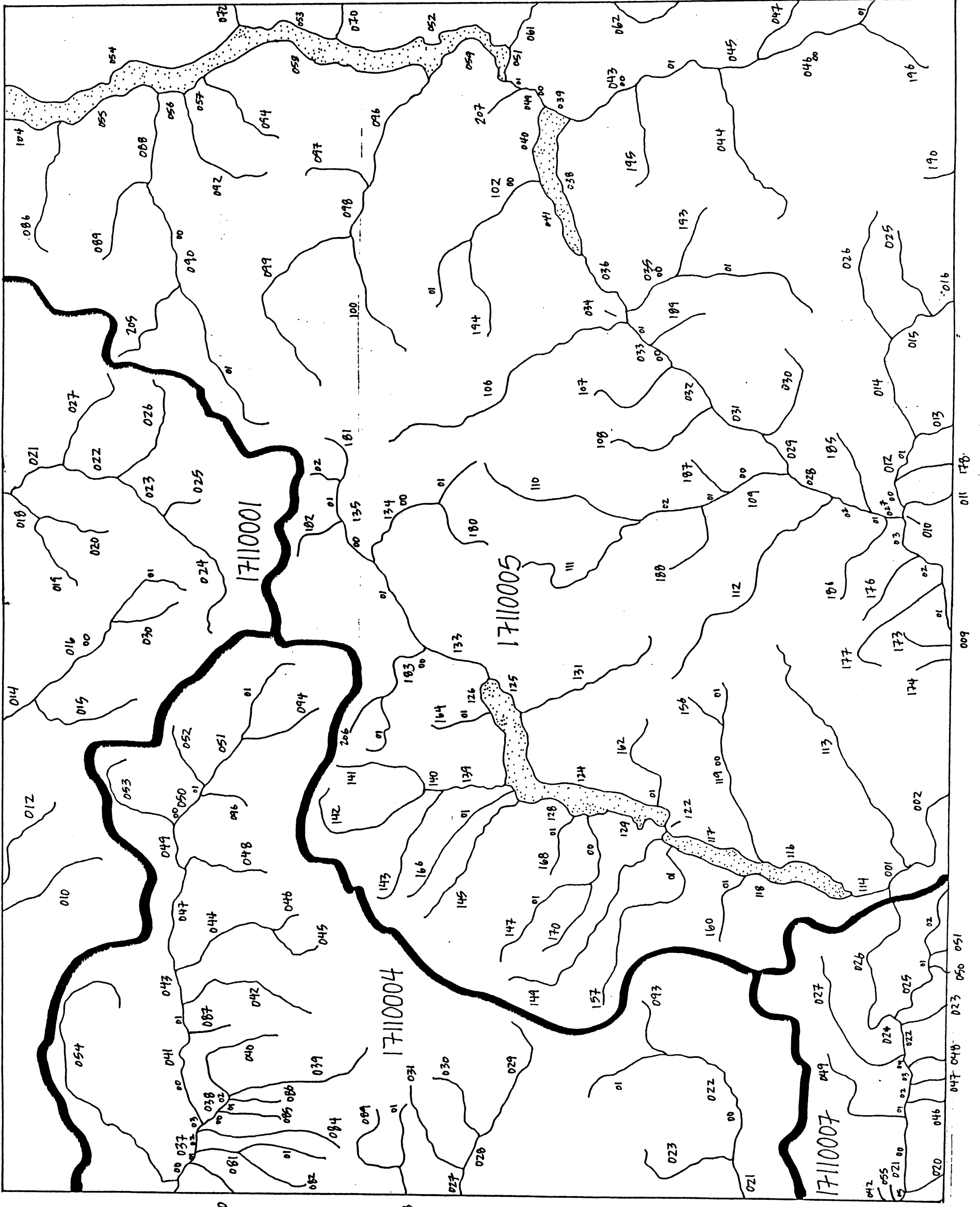
47°00'119°00'

MOUNT ADAMS



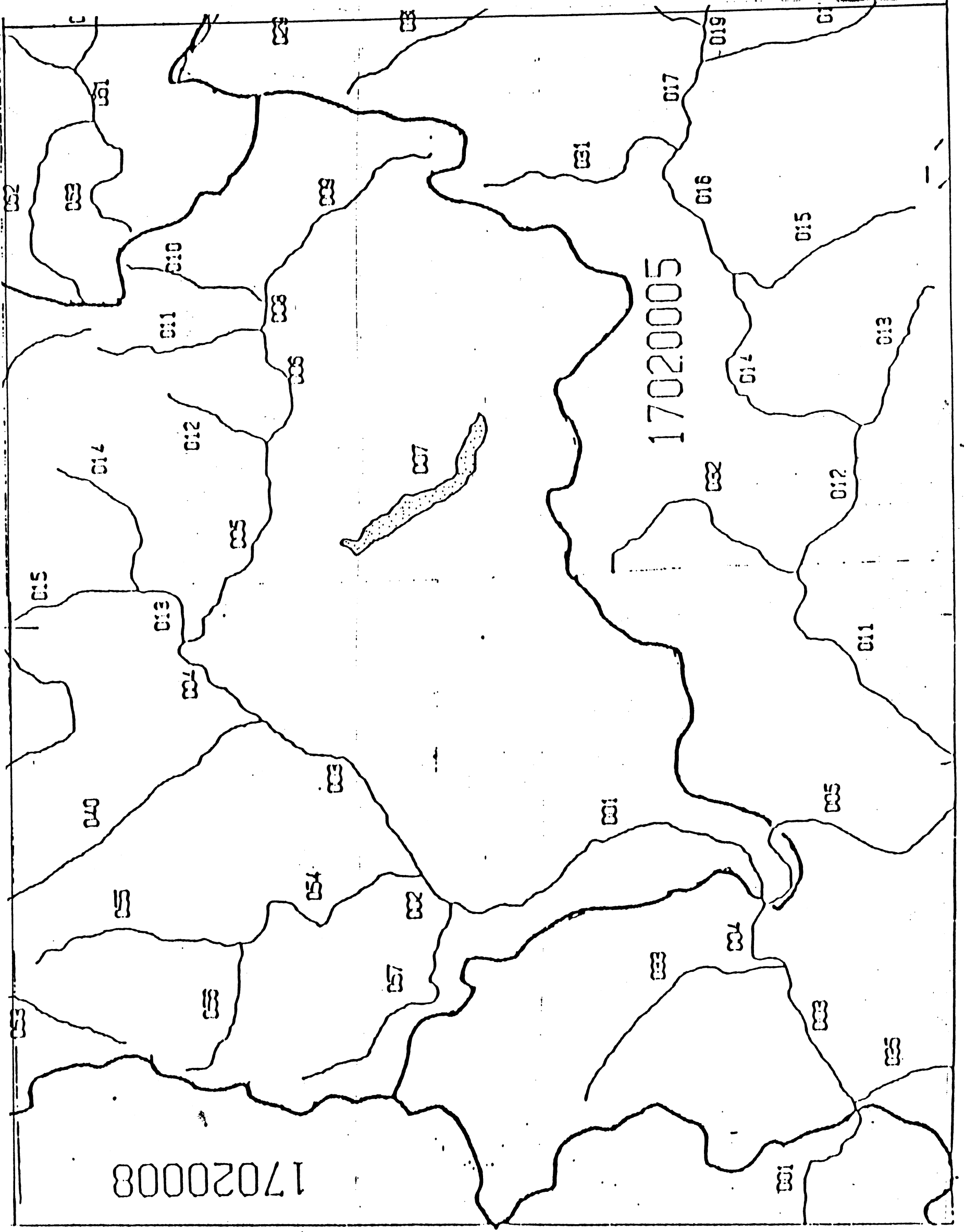
46°00' / 121°00'

MT BAKER



48°30'12.100'

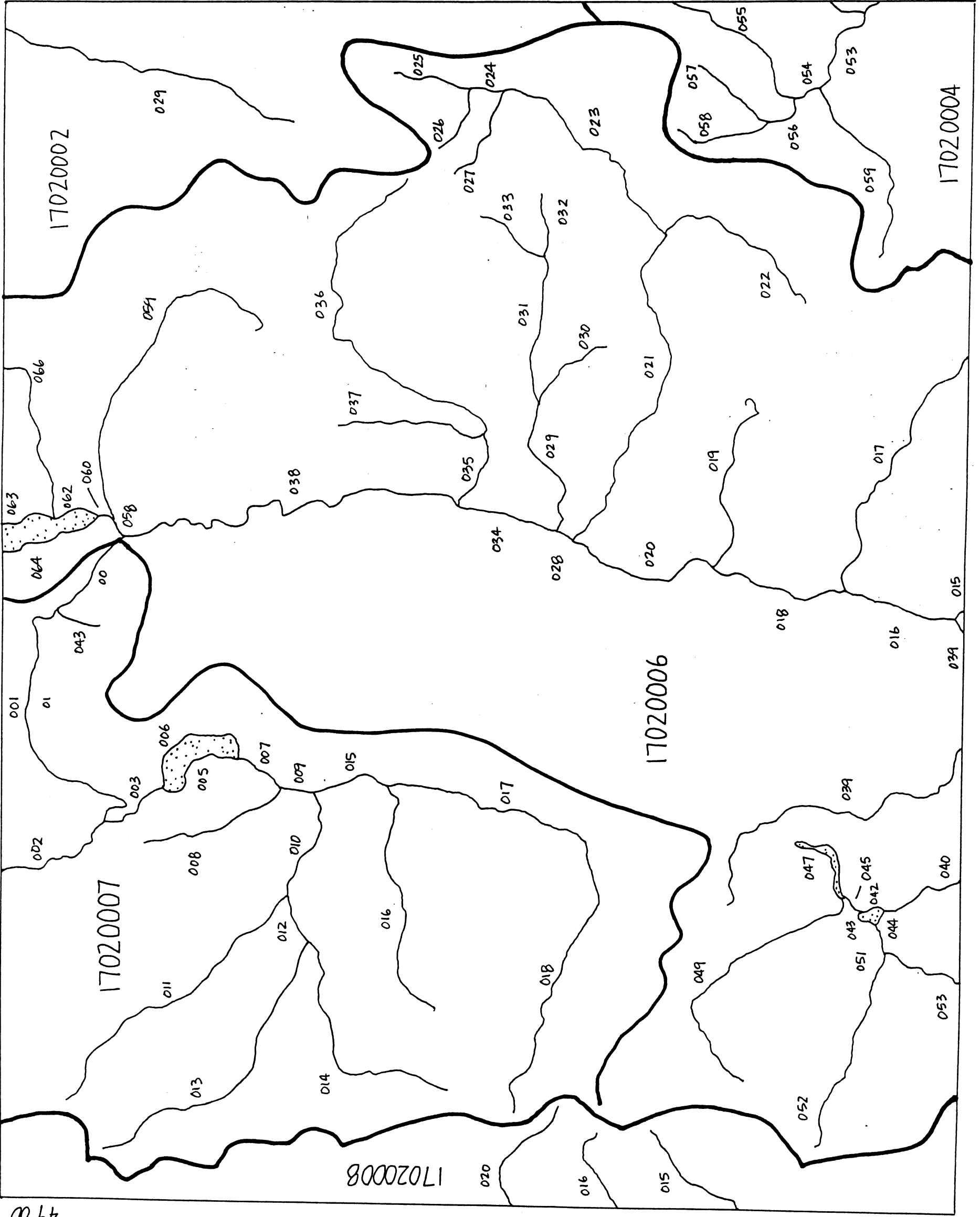
OMAK



48°00'119"00'

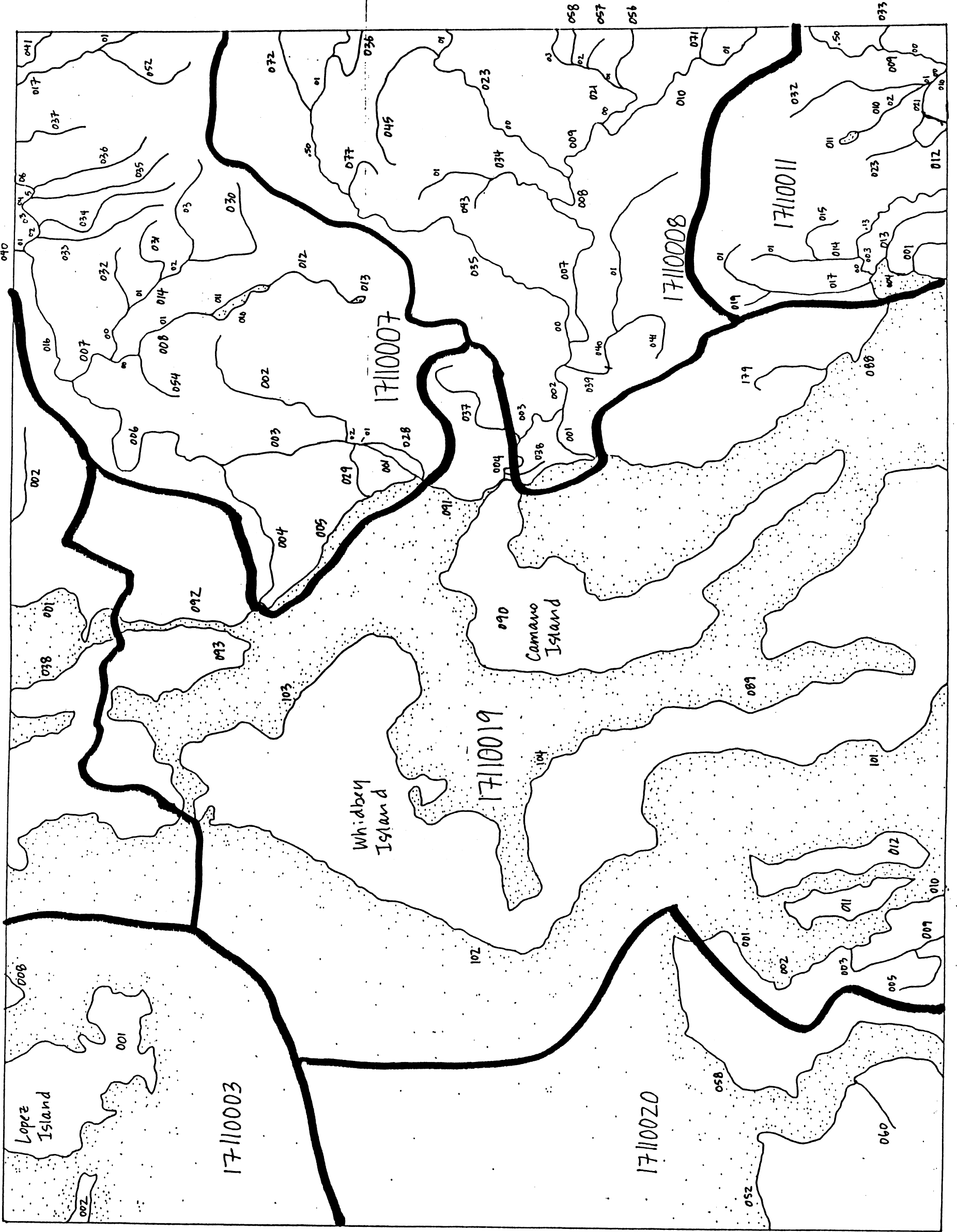
OROVILLE

170°00'
49'00'



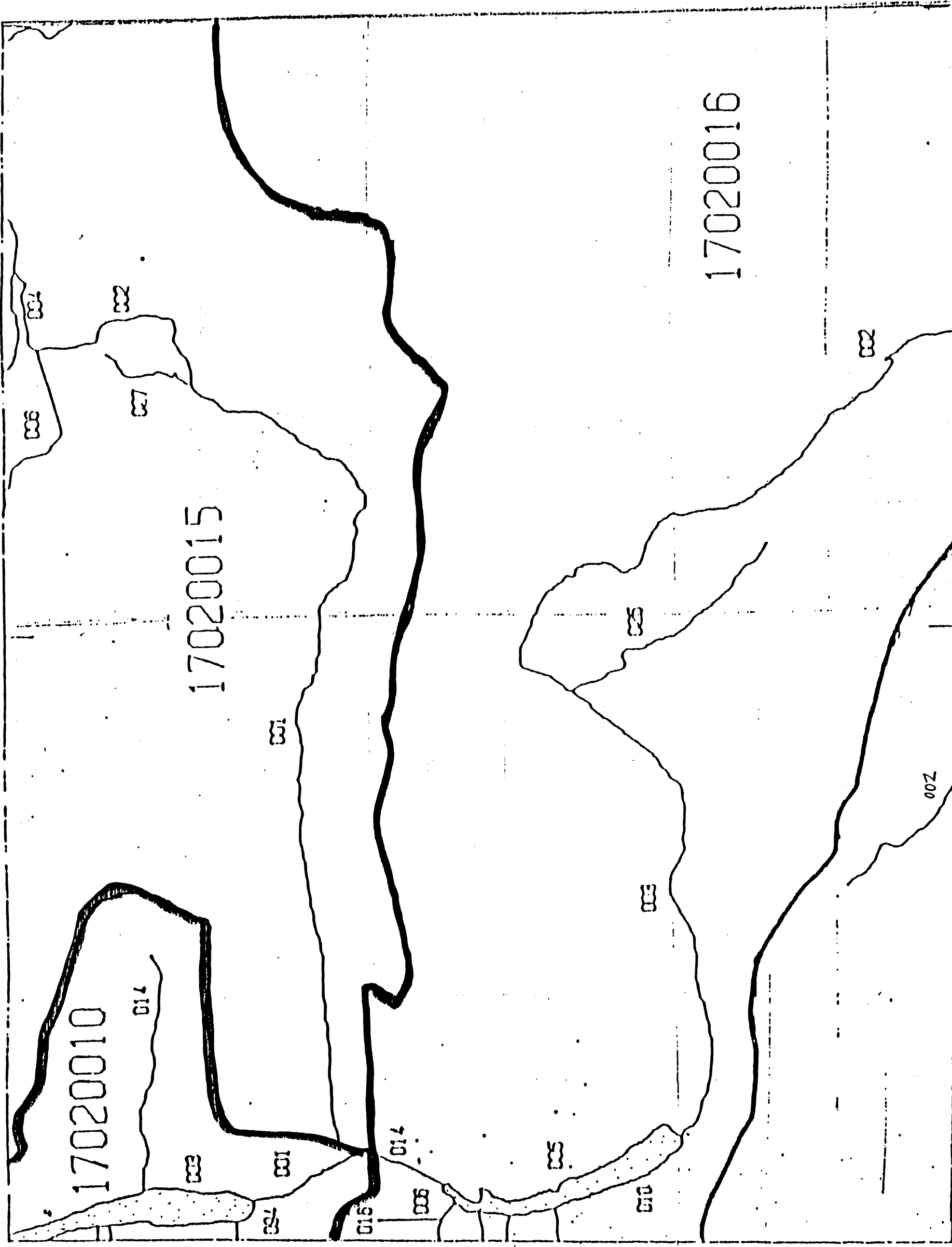
10920' / 110.00'

PORT TOWNSEND



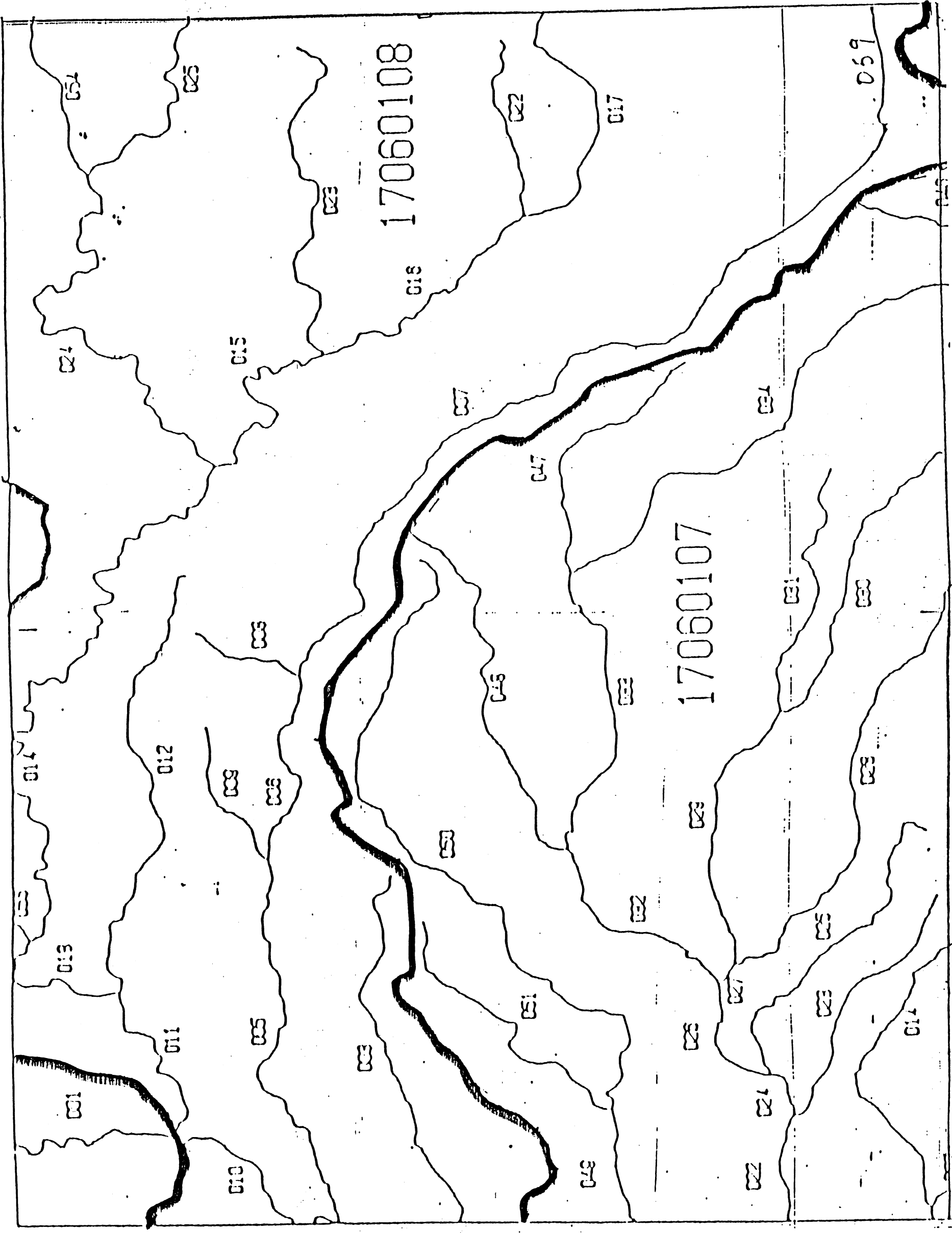
48°00'122'00'

PRIEST RAPIDS



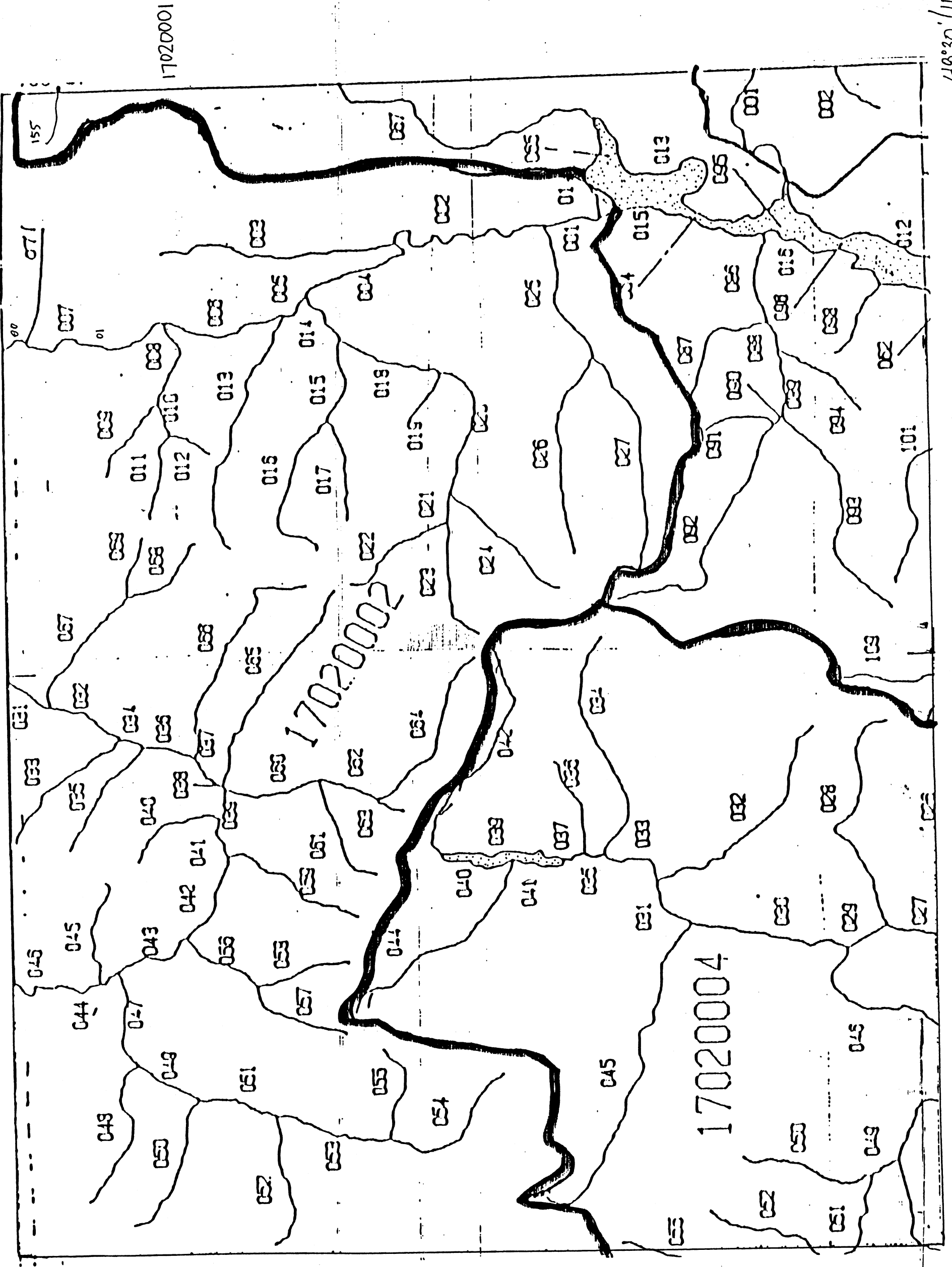
46°30'119.00'

PULLMAN



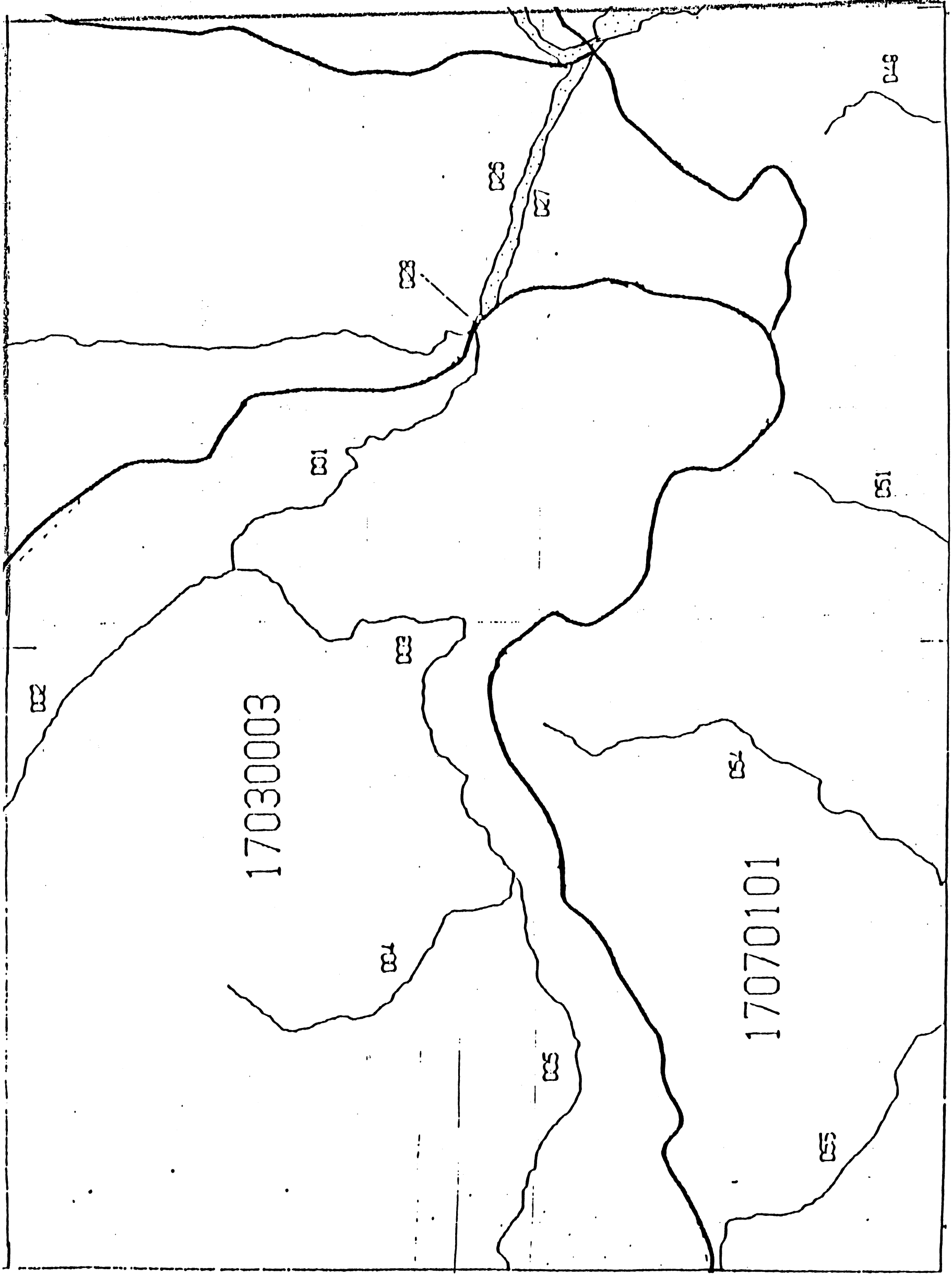
11125/117'00"

REPUBLIC.



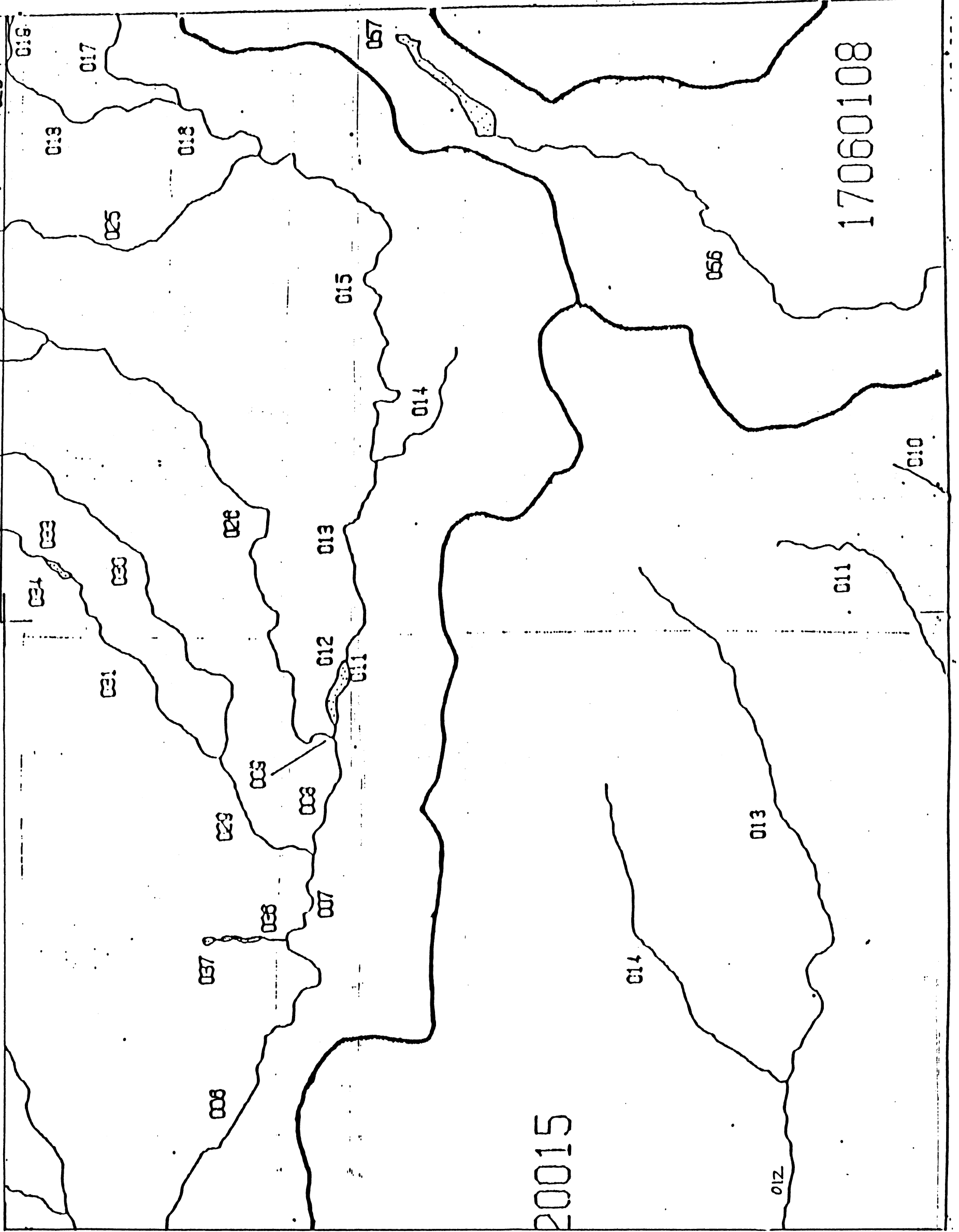
46°30'118°00'

RICHLAND



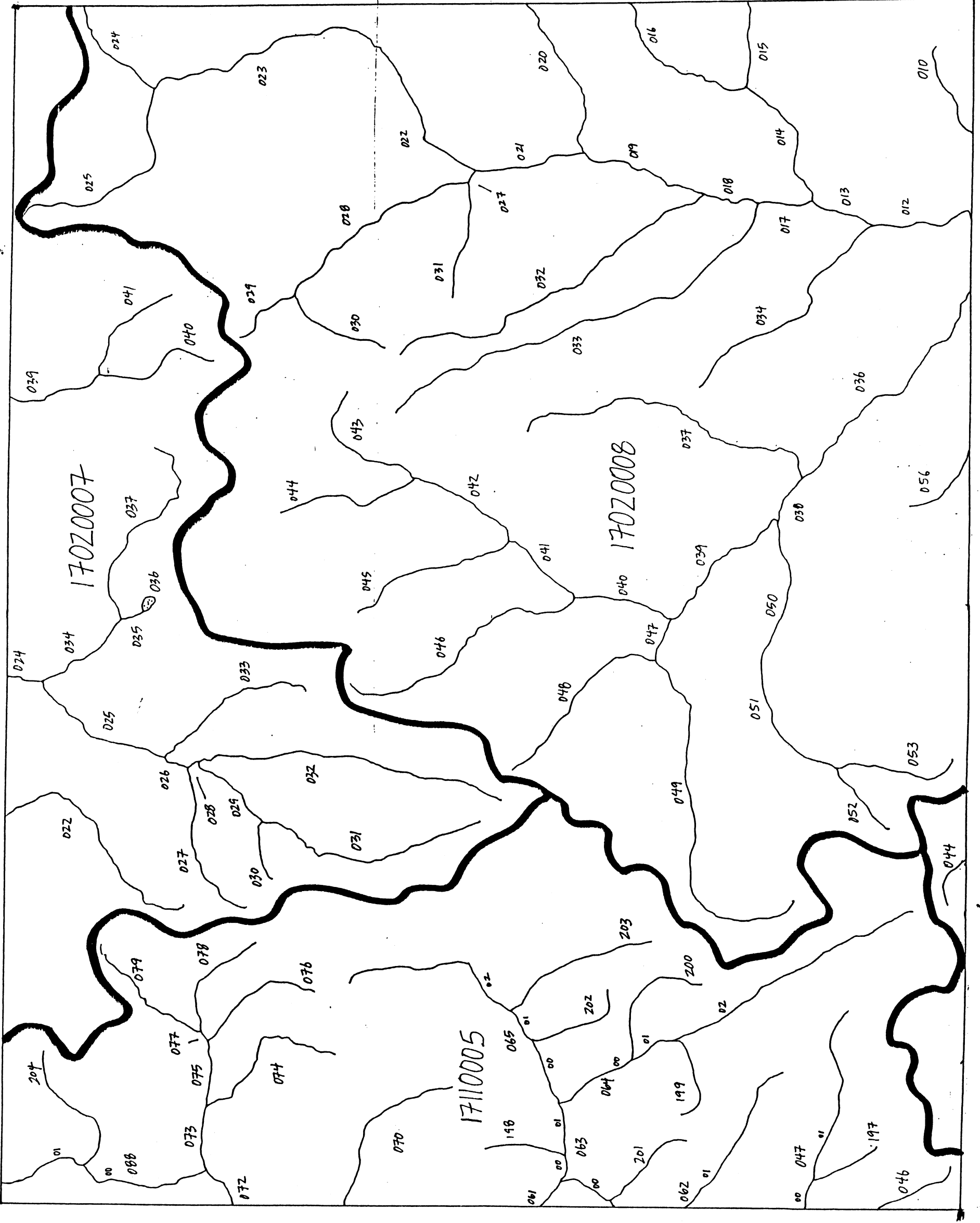
46°00' 119°00'

RITZVILLE




17060108

ROBINSON MTN.

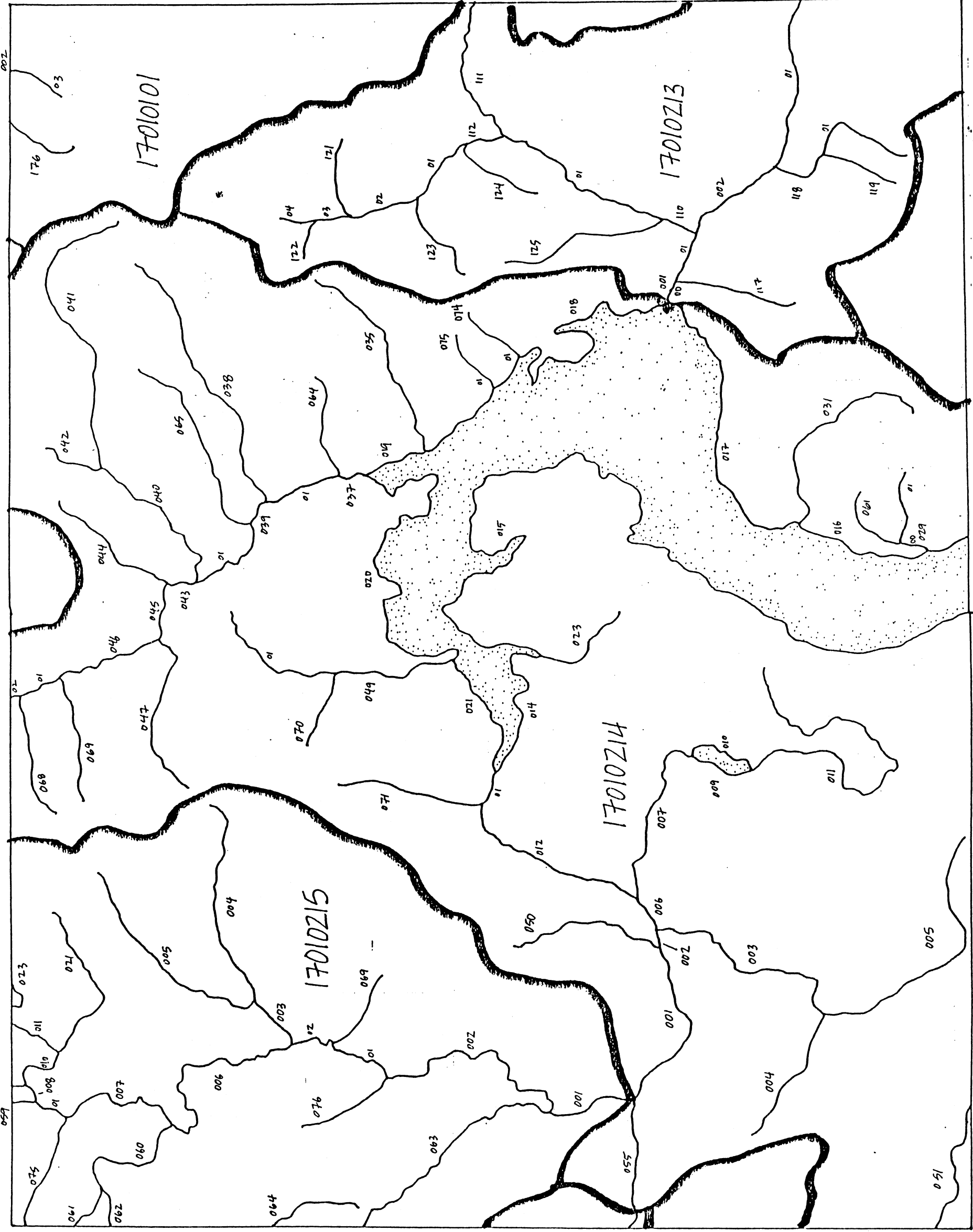


48°30' / 120°00'

ROCHE HARBOR

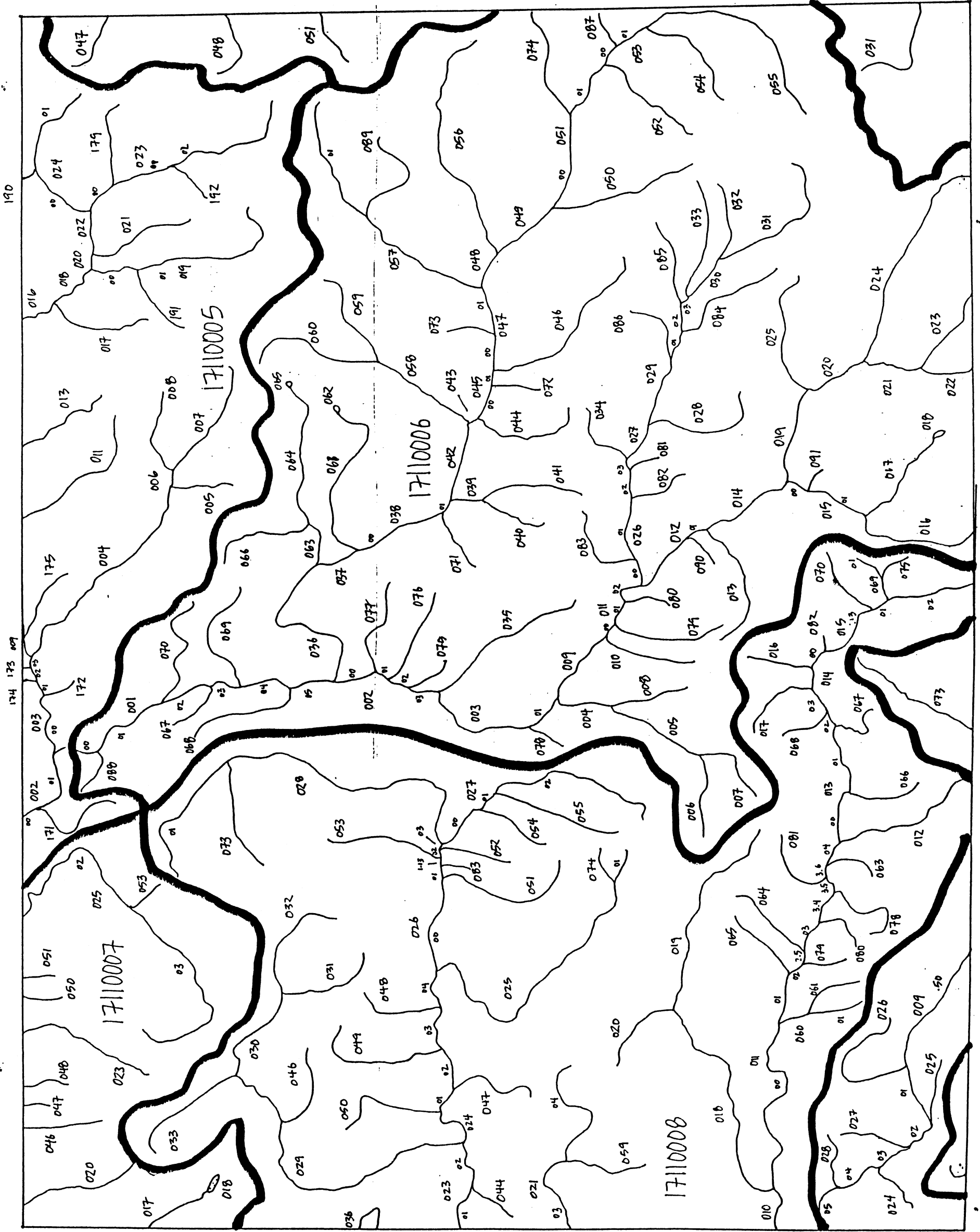


SANDPOINT



48°00' 116°00'

SAUK RIVER



190

174 173 009

1711001

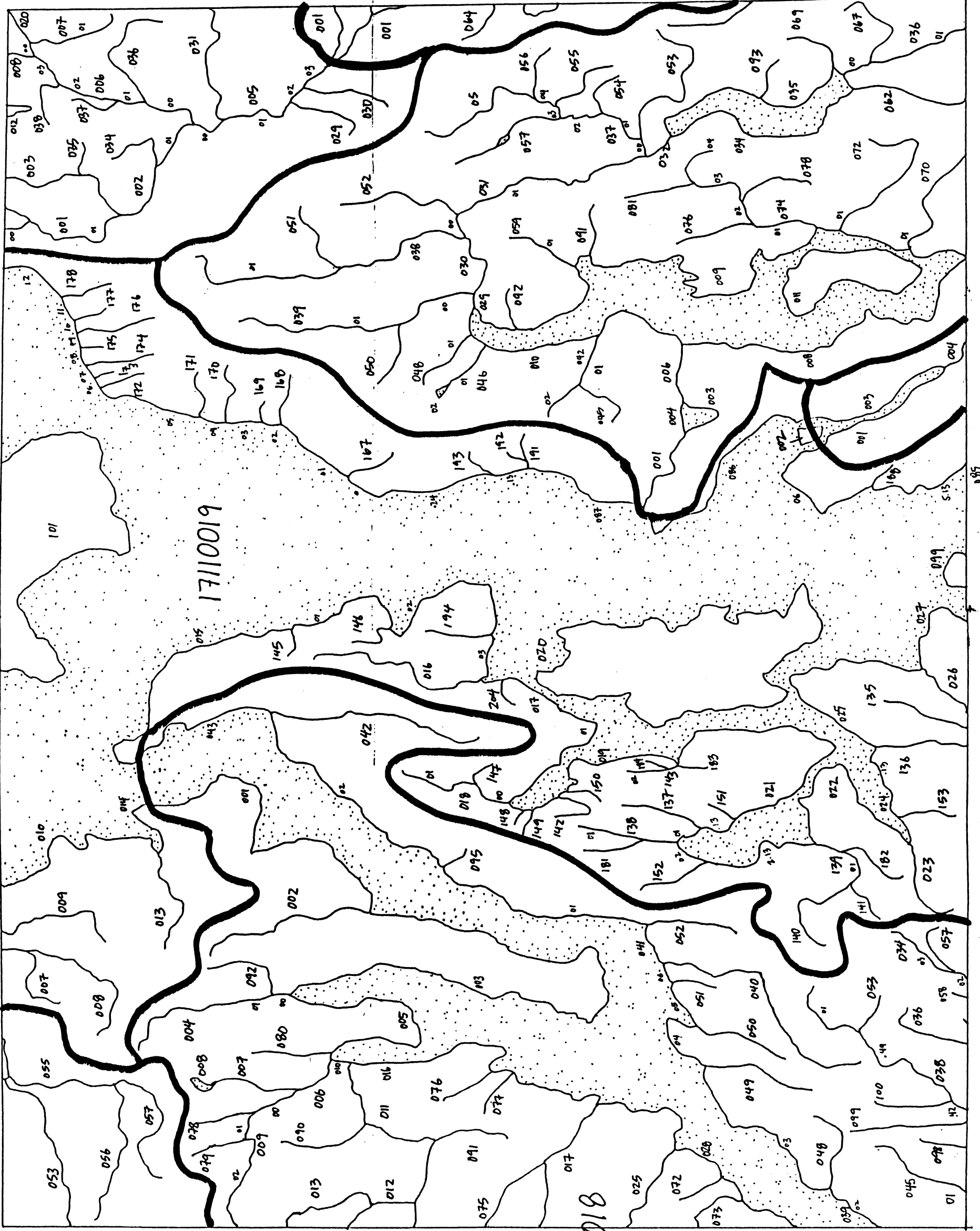
48°00' / 121°00'

SEATTLE

17110011

17110012

47°30'12Z°00'



17110011

17110018

17110020


014

015

067

SHELTON

17110018



17110019

17110017

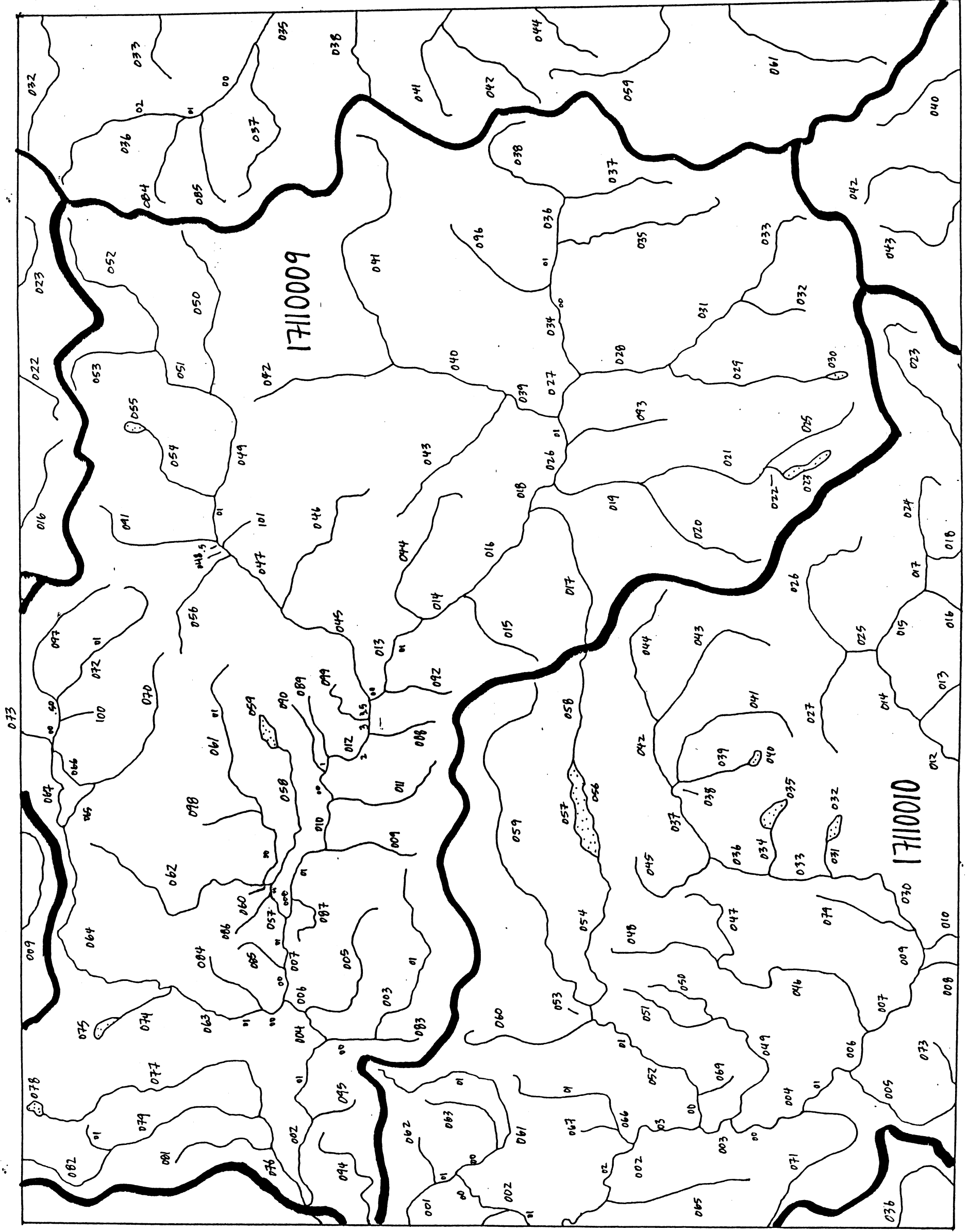
17110012

17110014

17110017

00.621/123.00
47.00

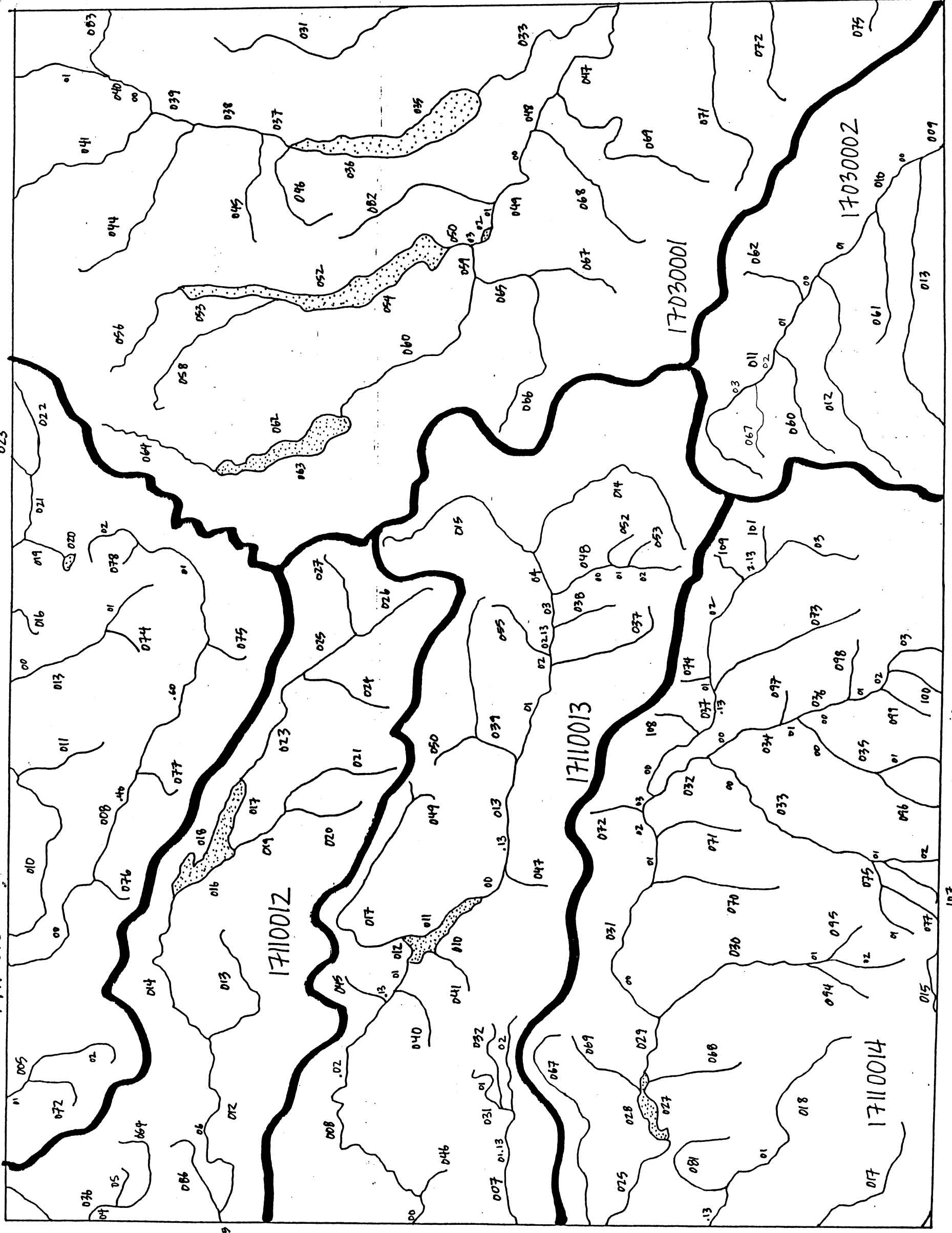
SKYKOMISH RIVER



47°30' / 121°00'

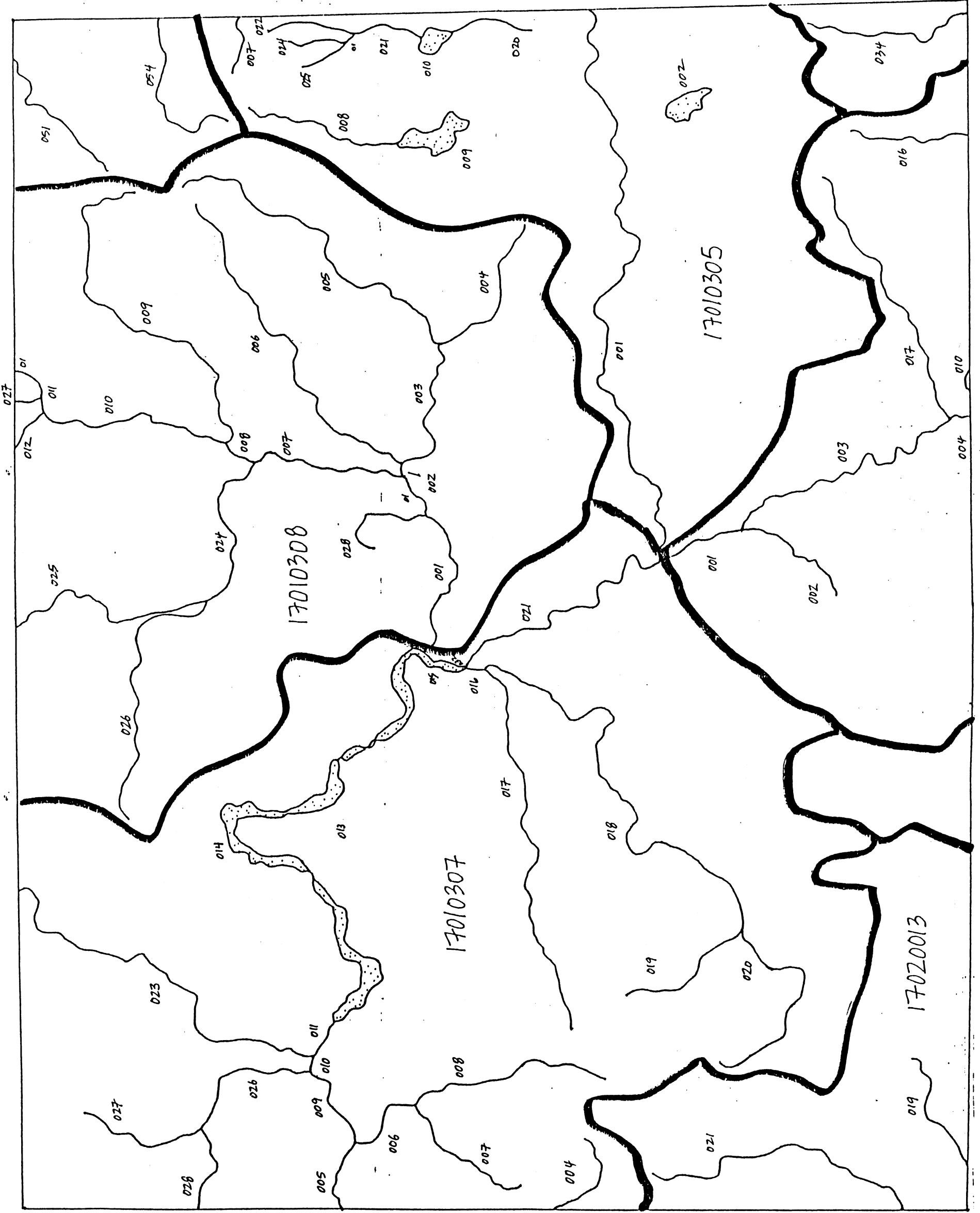
SNOQUALAMIE PASS

1711010



47°00' / 121°00'

SPOKANE



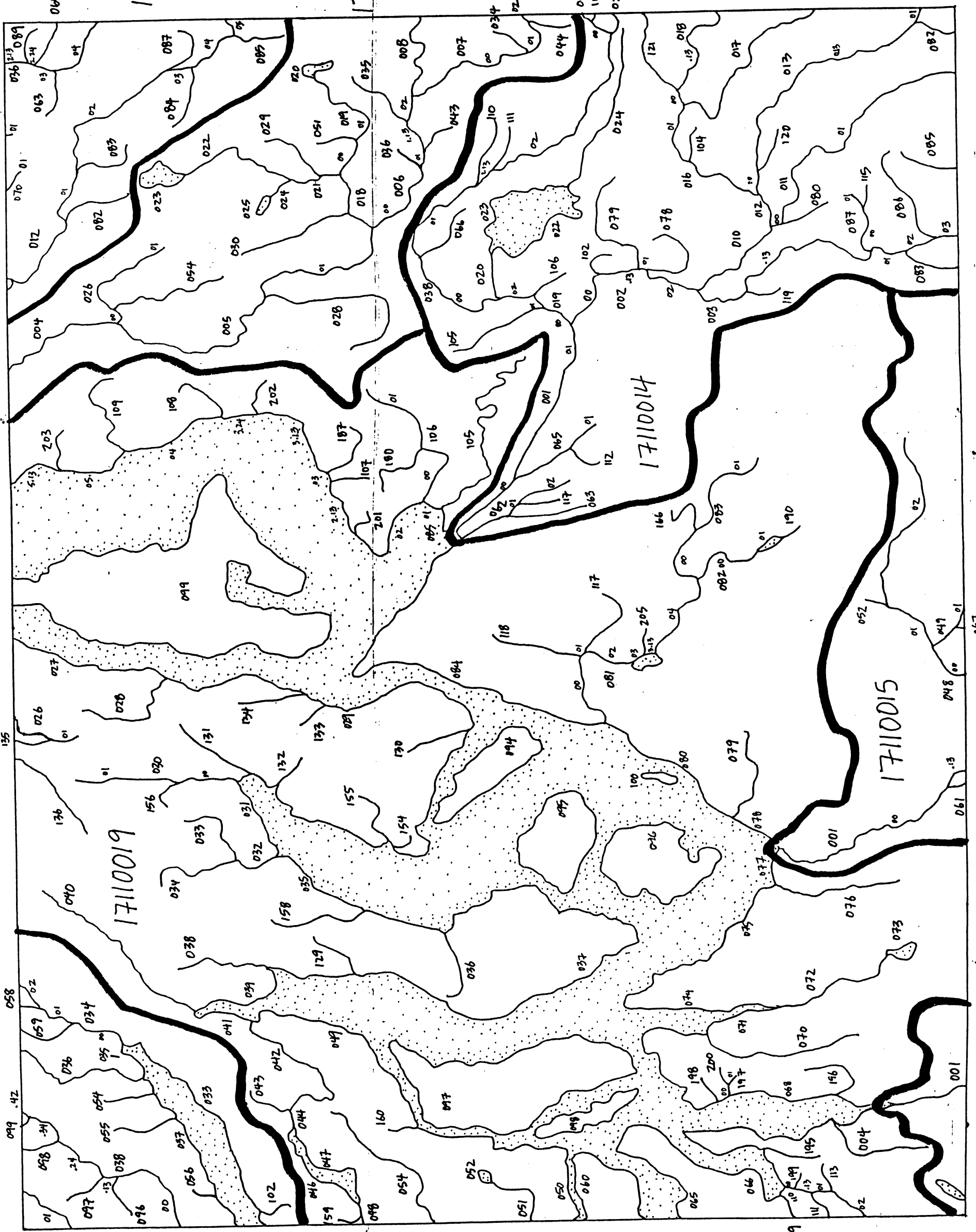
47°30'117°00'

TACOMA

17110012

17110013

47°00' / 122°00'



17110018

119

045

058

058

135

149

061

048

000

010

050

000

000

000

000

000

000

000

000

000

000

000

000

000

000

000

000

000

000

000

000

000

000

000

000

000

000

000

000

000

000

000

000

000

000

000

000

000

000

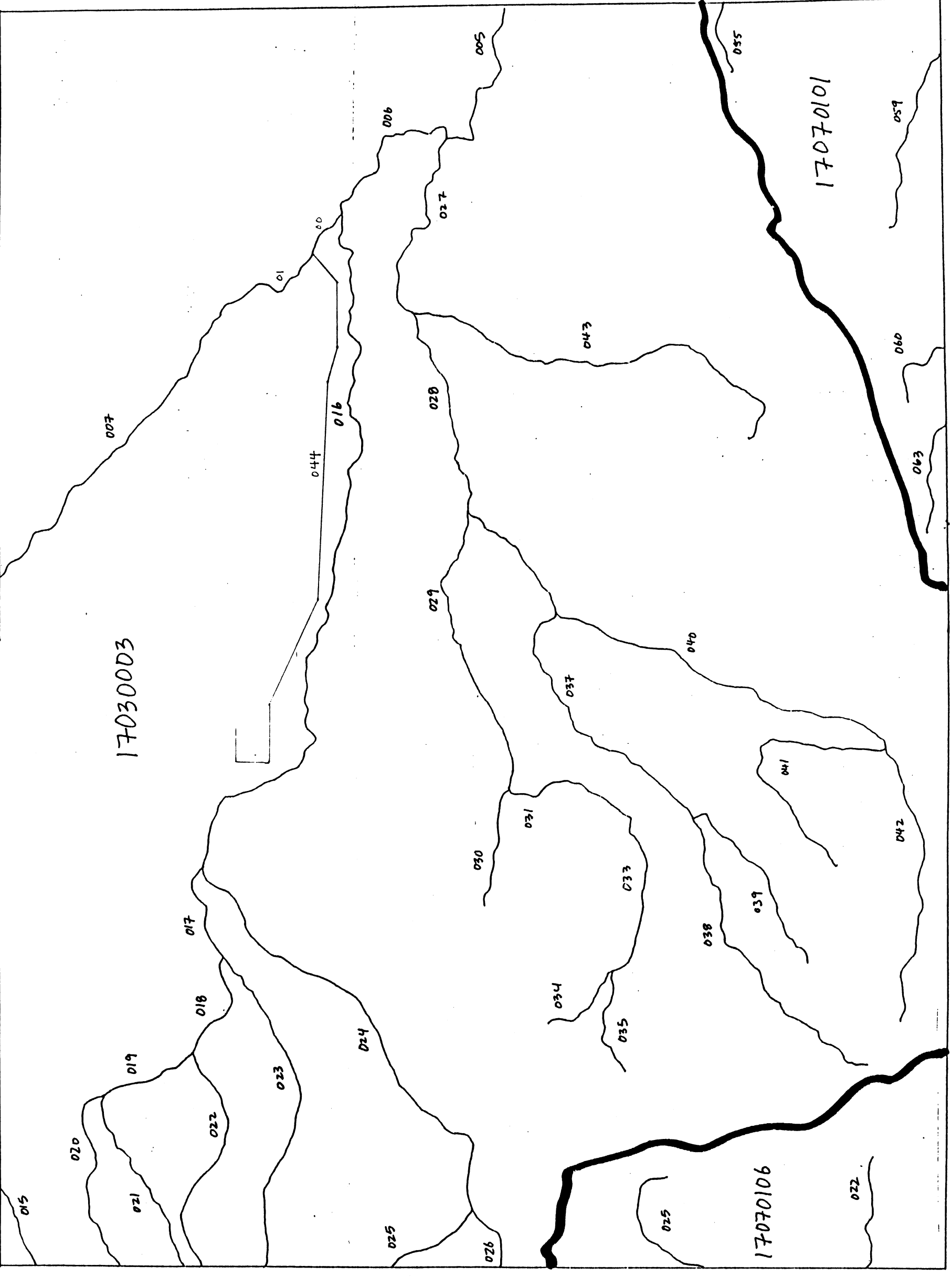
000

000

000

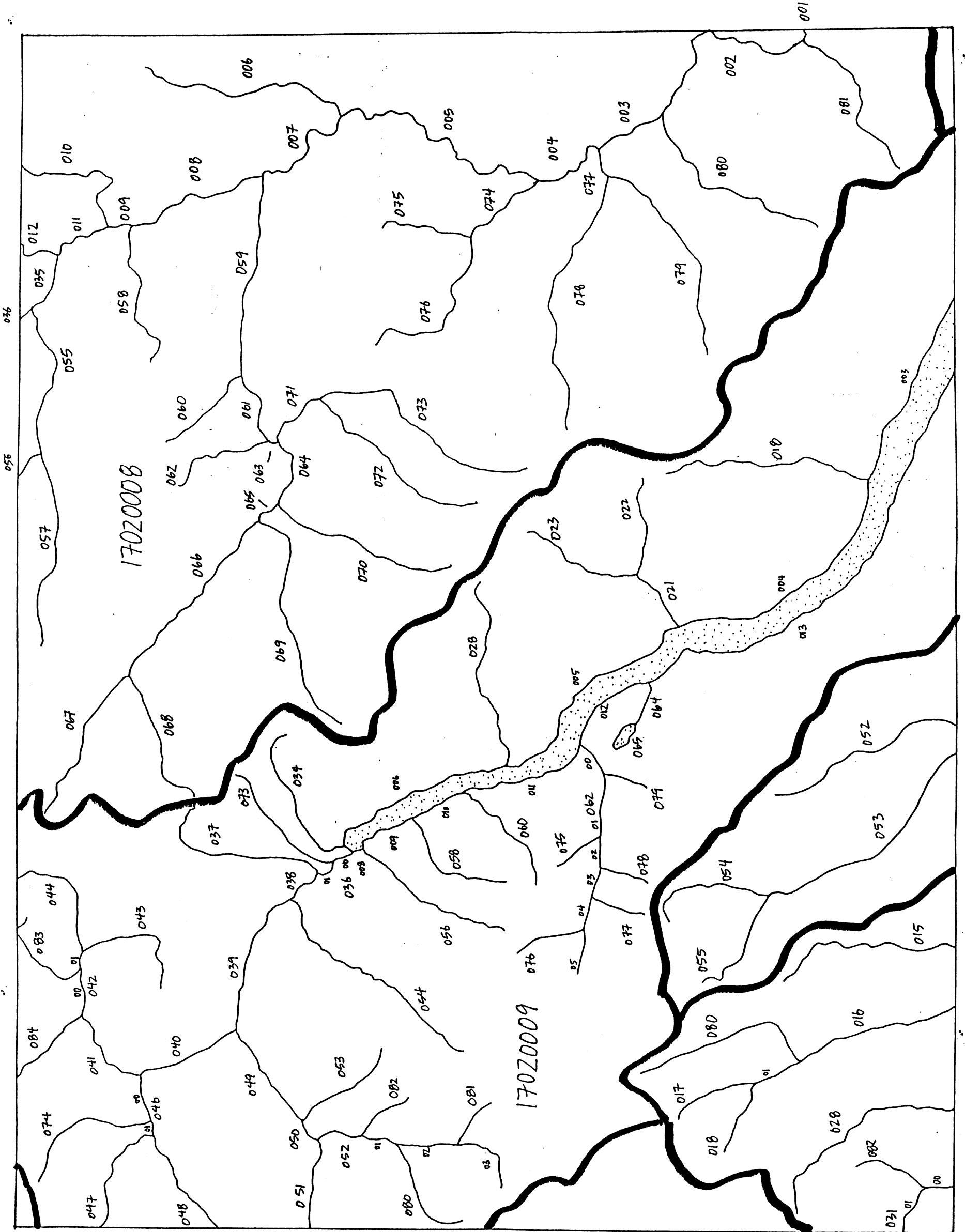
000

TOPPENISH



46°00'120°00'

TWISP



48°00'120°00'

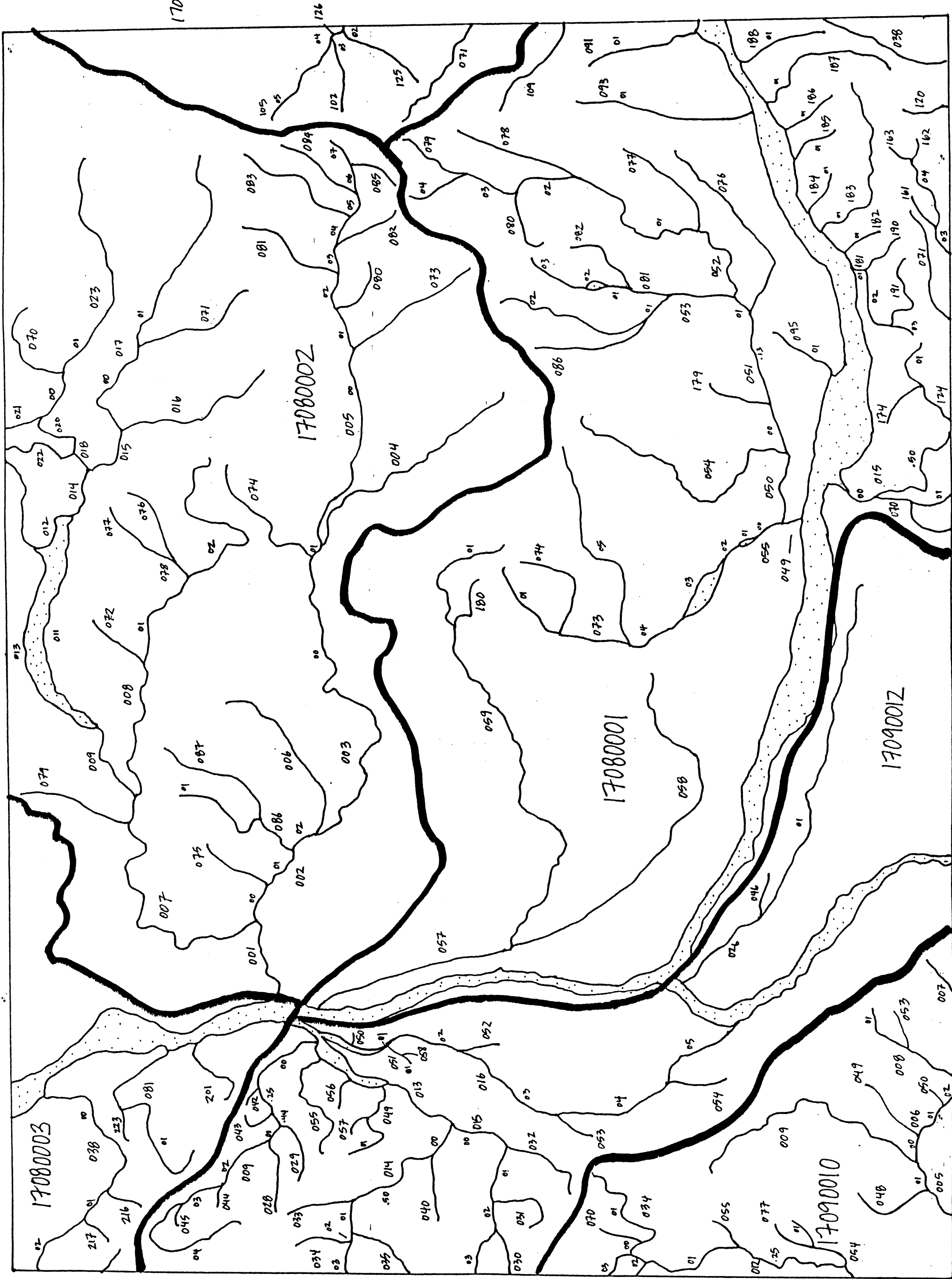
17020010

17020011

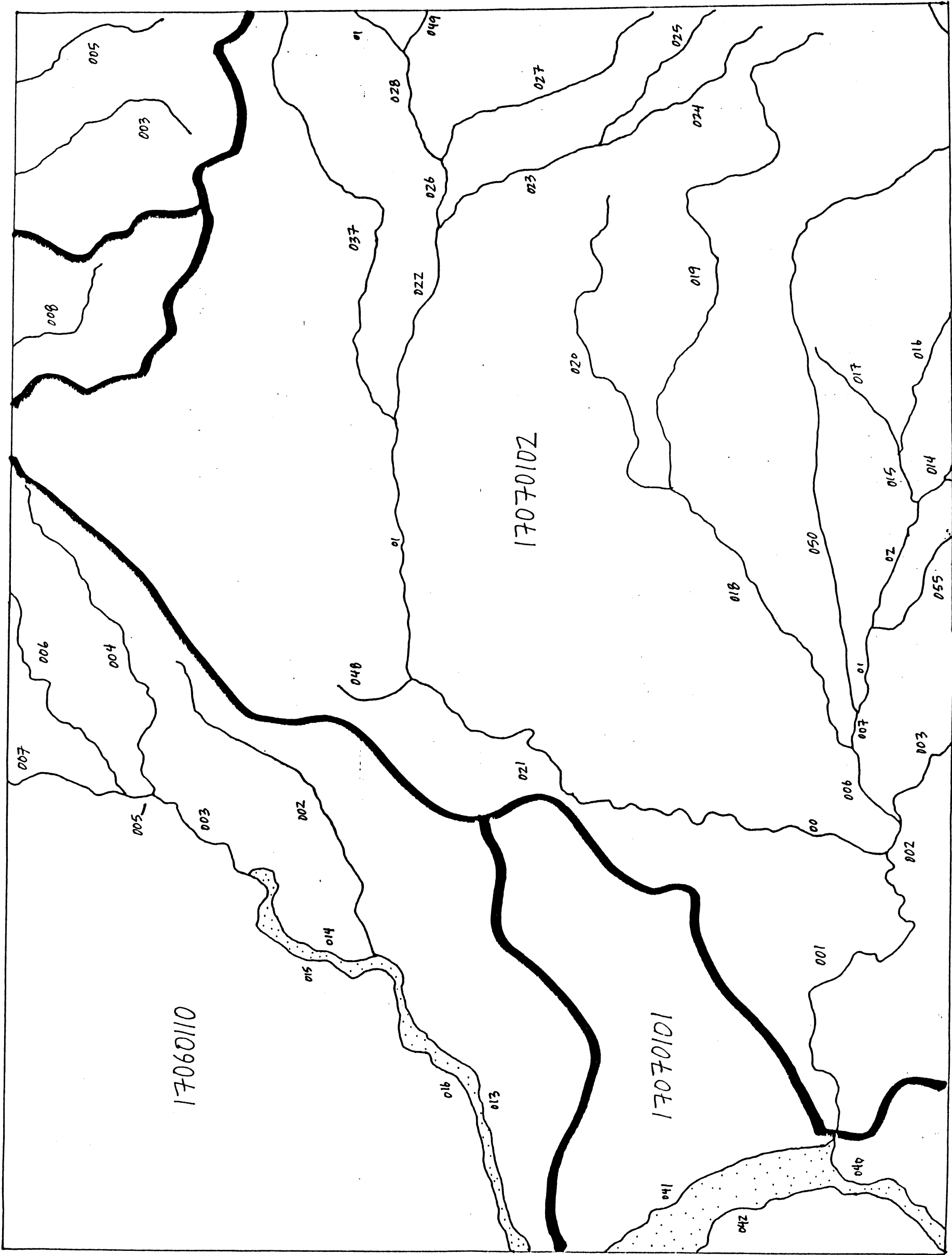
VANCOUVER

17070105

45°30'122°00'

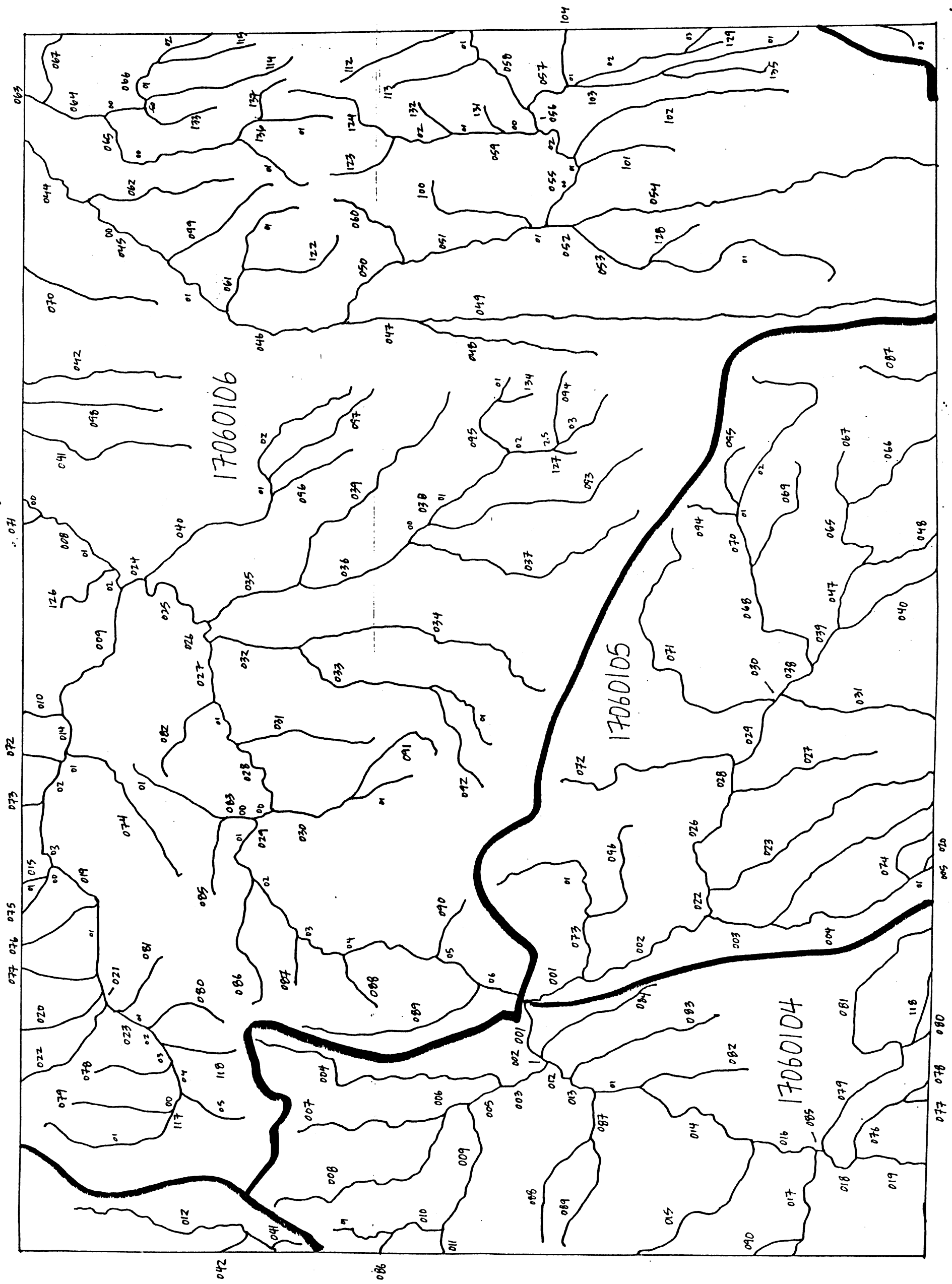


WALLA WALLA



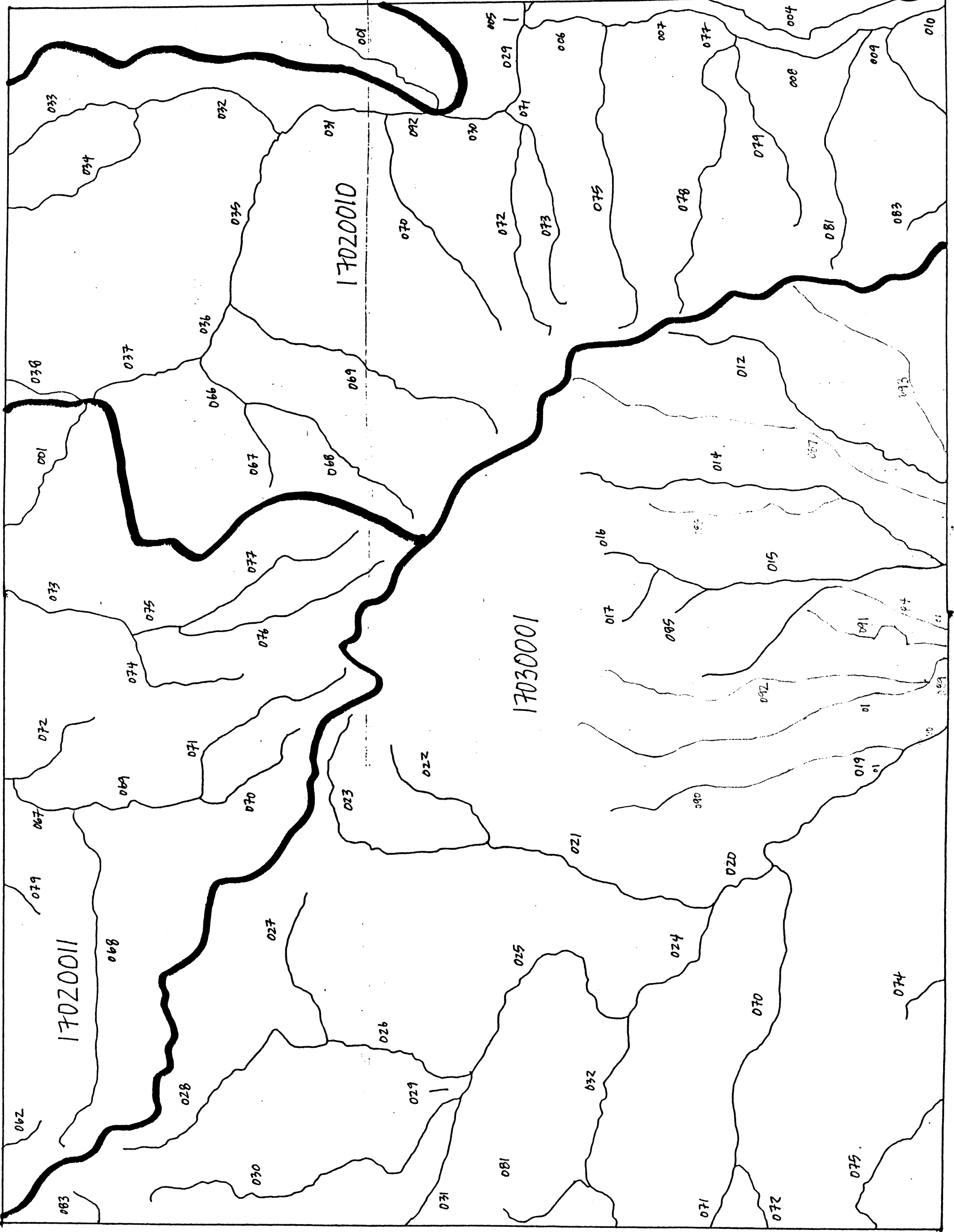
46°00'118°00'

WALDOWA



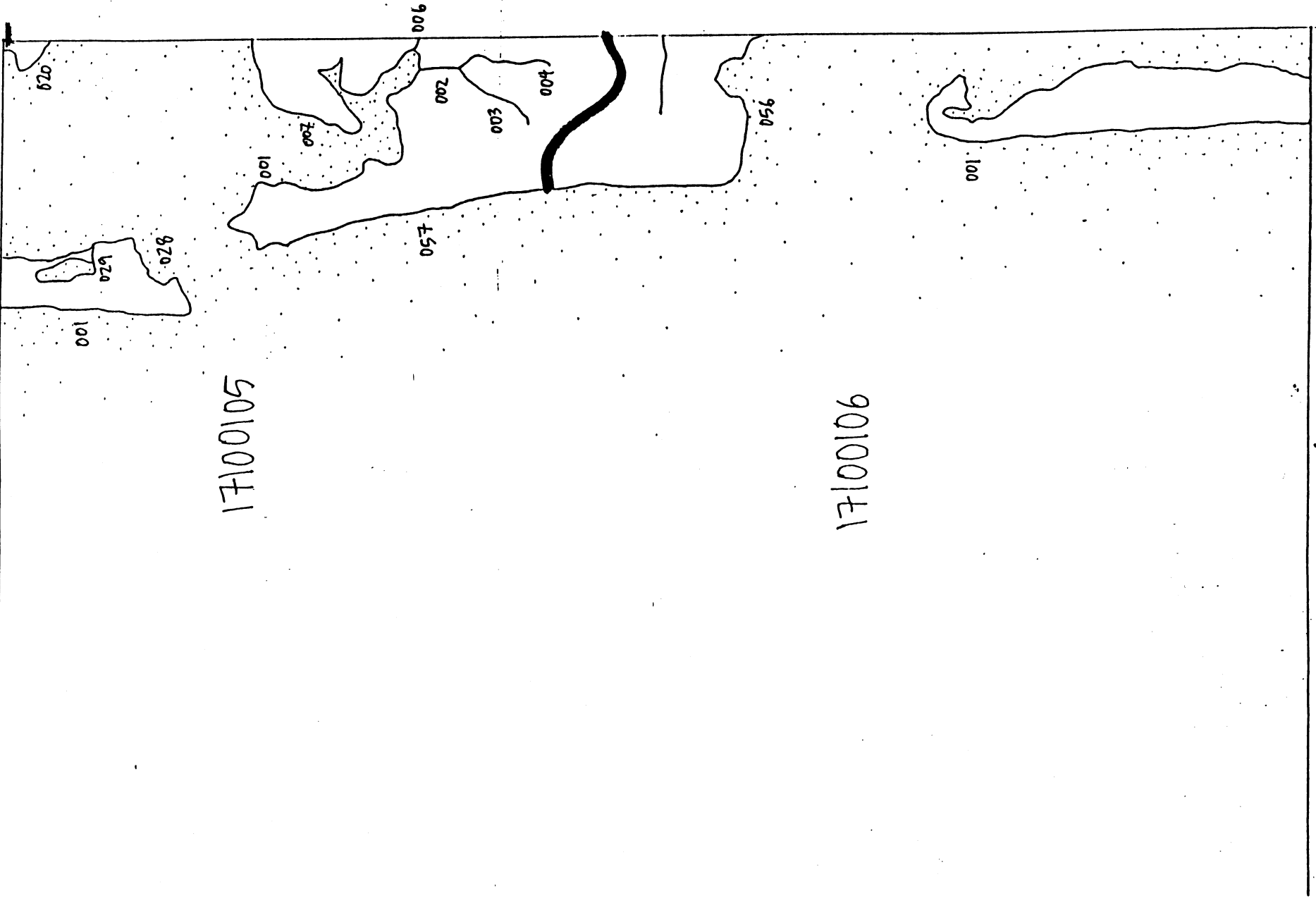
4530/117.00

WENATCHEE



47.00' 120.00'

WESTPORT



17100105

17100106

46°30' / 124°00'

