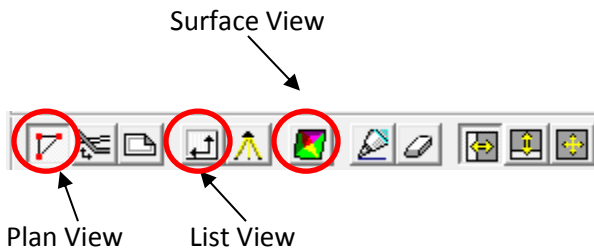


ForeSight Tools

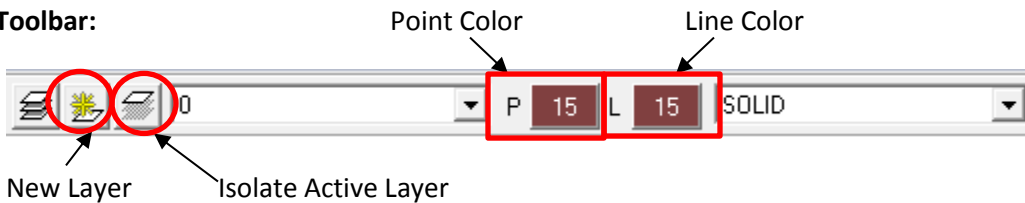
Views Toolbar



Zoom Toolbar

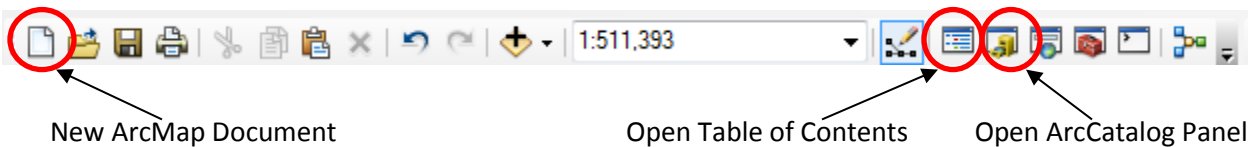


Layers Toolbar:






ArcMap Tools

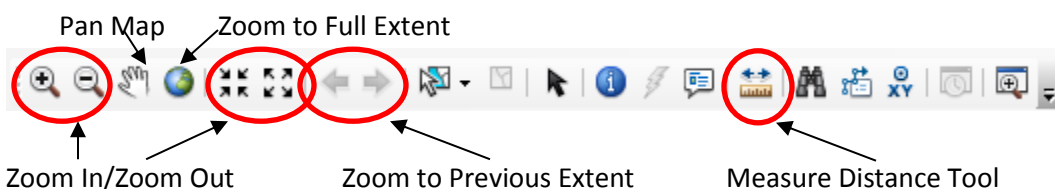
Standard ArcMap Toolbar



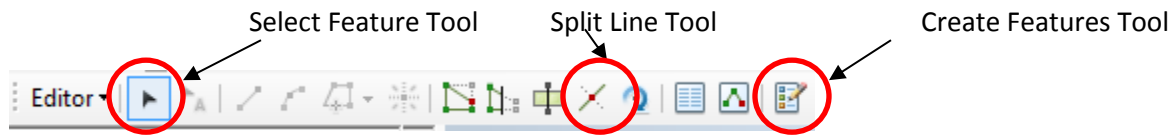
Menu Items

-  Open File: Opens a previously saved Map Document file in ArcMap (not GIS Data)
-  Add (GIS) Data: Adds layer files or other GIS Data to the current Map Document
-  Save: Saves the Map Document file

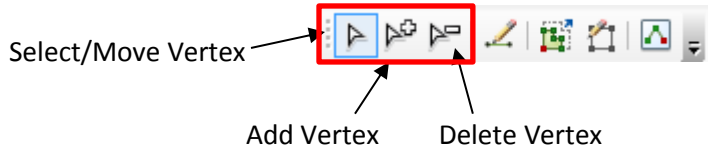
Main ArcMap Toolbar



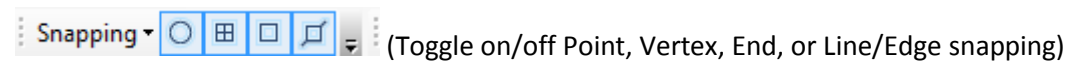
(Vector Data) Editor Toolbar



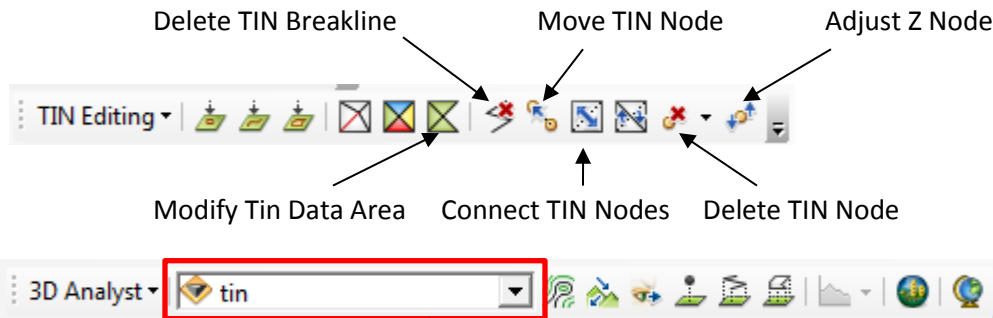
Vertex Editing Toolbar – Opens when you select (i.e. double click on) a feature to edit



Snapping Toolbar:

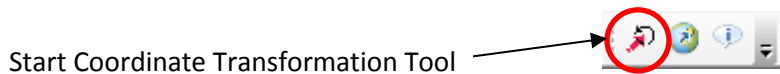


Tin Editor Toolbar/3D Analyst Toolbar – Used for editing TINs



NOTE: Select the TIN you want to edit in this box before you start the TIN Editor.

CHaMP Coordinate Transformation Toolbar



CHaMP Topo-Processing Toolbar

